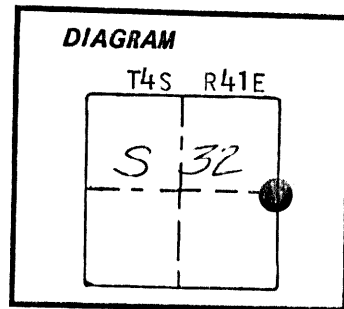


CERTIFIED RECORD OF LAND CORNER MONUMENTATION

History of original corner establishment: Corner originally established by Henry M. Thatcher under GLO Contract number 320 dated April 1, 1879. Surveyor General record states:

Set stone 39"x19"x5" in a mound of stone for 1/4 section corner.



No record of subsequent remonumentation found in county records.  
Description of corner evidence found:

Found stone 38"x18"x5" broken into four pieces in a small mound of stone. Stone marked 1/4 S.

**UNION COUNTY SURVEYOR**

---

Date Received 10-20-86  
 Date Filed 10-27-86  
 By G. LANGLITZ DEPUTY  
 File No. 214-86 R

Description of monument and accessories I established to perpetuate the

original location of this corner: At stone position, I set a 2 1/2"x30" aluminum pipe with aluminum cap marked as shown 20 inches in the ground and raised a mound of stone with a 3 foot base to top of cap. Buried stone east of cap. From which:

An 8 inch Ponderosa Pine bears N 32° E, 33.08 feet, marked 1/4 S 33 BT.

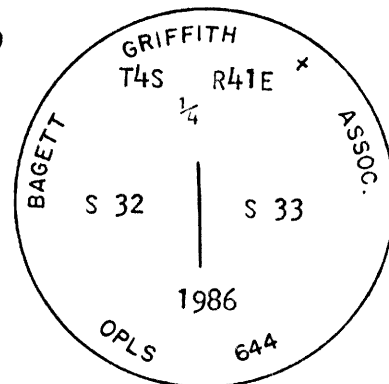
A 9 inch Ponderosa Pine bears N 59° W, 53.87 feet, marked 1/4 S 32 BT.

Set a steel fence post approximately 5 feet East with a 54-9 sign attached.

Corner set 7/22/86

Witness: Rick Robinson

Note: When burying the stone, I actually buried the marked broken pieces.



**REGISTERED PROFESSIONAL LAND SURVEYOR**

*[Signature]*  
 OREGON  
 JULY 19, 1964  
**DUANE I. GRIFFITH**  
 644

Brass washer marked OPLS 644 nailed to BT. Used steel tape and magnetic compass with 20° East declination. Distances to the BTs are to a 50d spike set in right side of tree when facing tree, unless otherwise stated.

Office of..... County of.....  
 State of....., I hereby certify that the within instrument was filed in this office for record on the..... day of....., 19.....

..... by .....  
 (COUNTY OFFICIAL) (DEPUTY)

**CERTIFIED RECORD OF LAND CORNER MONUMENTATION**

**HISTORY OF ORIGINAL CORNER ESTABLISHMENT:**

Corner originally established by Henry M. Thatcher under GLO contract number 320, dated April 1, 1879. Surveyor General record states:

Set stone 39x19x5 in a mound of stone for 1/4 sec. cor.

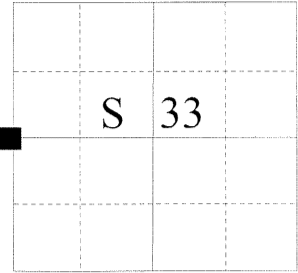
In 1986, Duane Griffith find stone brings monument to county standard. Union County Monumentation record states:

At stone position, I set a 2 1/2" x 30" aluminum pipe with aluminum cap marked as shown, 20 inches in the ground and raised a mound of stone with a 3 foot base to top of cap, from which:

An 8 inch diameter Ponderosa Pine bears N32°E, 33.08 feet marked 1/4 S33 BT.

A 9 inch diameter Ponderosa Pine bears N59°W, 53.87 feet marked 1/4 S32 BT.

T 4S R 41 E X-09



**DESCRIPTION OF CORNER EVIDENCE FOUND:**

Found 2 1/2" Aluminum pipe with 2 1/2" cap, marked as shown below, 5 inches above ground in a mound of stone 3 feet diameter, from which:

A 15 inch Ponderosa Pine bears North 30° East, a distance of 33.00 feet, alive and vigorous with a healed blaze.

A 14 inch Ponderosa Pine bears North 60° West, a distance of 53.90 feet, alive and vigorous with a healed blaze.

**DESCRIPTION OF MONUMENT AND ACCESSORIES I ESTABLISHED**

**TO PERPETUATE THE ORIGINAL LOCATION OF THIS CORNER:**

From the corner monument position,


**NEW BEARING TREES**

A 12 inch Ponderosa Pine bears South 4° East, a distance of 27.25 feet, marked 1/4 S33 BT.

An 8 inch Ponderosa Pine bears South 73° West, a distance of 103.80 feet, marked 1/4 S32 BT.

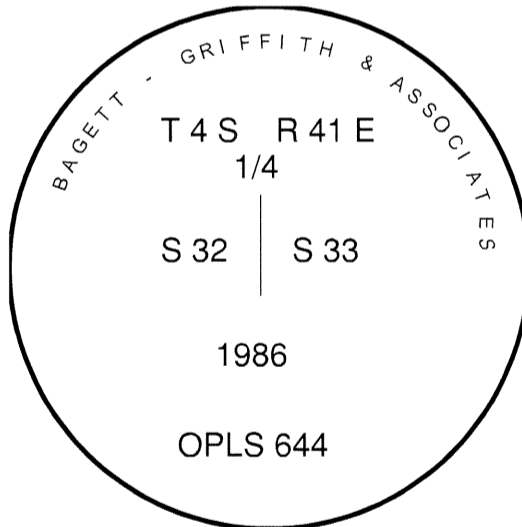
I hereby certify that the corner was perpetuated on September 21, 2012.

REGISTERED  
PROFESSIONAL  
LAND SURVEYOR



OREGON  
June 2, 2010  
JEFFERY S. HSU  
83571

Renewal Date: June 30, 2013



**UNION COUNTY  
SURVEYOR**

Date Received 9/28/12

Date Filed 9/28/12

Filed By R. ROBINSON, DEPUTY

File Number 046-2012R

I used a steel tape and magnetic compass in the establishment of the new accessories. I used 16° East declination, the distances are to a 60d spike driven into the root crown at the right side of the bearing trees. I place a brass washer marked OPLS 83571 in the lower blaze of the new accessories.