

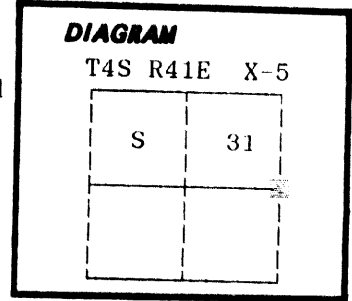
**CERTIFIED RECORD OF LAND CORNER MONUMENTATION**

**History of original corner establishment:**

Corner originally established by Henry M. Thatcher under GLO contract number 320, dated April 1, 1879. Surveyor General record states:

Set stone 20x14x6 for 1/4 sec cor  
 Raised mound of stone at cor

Corner found by J.W. Kimbrell on survey dated April 19, 1888. Filed as survey number 32 in the old book of Union County surveys. His notes state: The 1/4 sec corner bet Sec 31 & 32 a stone in mound of stone.



No record of subsequent monumentation found in Union County survey records.

**Description of corner evidence found:**

Found a stone 18x13x6 inches marked 1/4 in mound of stone.  
 See Union County survey number 29-88

**UNION COUNTY SURVEYOR**

---

Date Received 8-9-88

Date Filed 8-24-88

By G. LANGRISH, DEPUTY

File No. 97-88R

**Description of monument and accessories I established to perpetuate the original location of this corner:**

In place of the found original corner stone, I set a 2 1/2" x 30" aluminum pipe with aluminum cap marked as shown, 27 inches in the ground, from which:



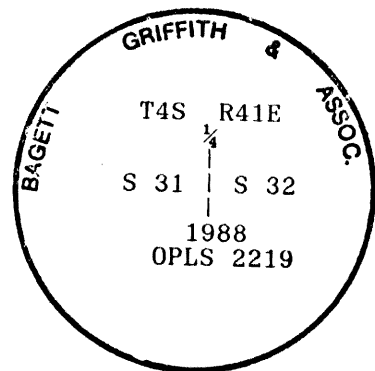
- New BTs
- A 12 inch diameter Ponderosa Pine bears S20°E, 27.81 feet marked 1/4 S32 BT
- A 13 inch diameter Douglas Fir bears S89°W, 39.33 feet marked 1/4 S31 BT

Raised a mound of stone around monument, 2 ft. base to top of cap.  
 Buried the original corner stone South and alongside monument.  
 Painted a 6 inch red band around all BTs and attached 54-3 and 54-9 signs.

Set a steel fencepost approximately 5 feet South with 54-9 sign attached.

I hereby certify that the above corner point was perpetuated as hereon described on July 19, 1988.

Witnesses: Duane Griffith and Jeff Petersen



I used a steel tape and magnetic compass in the establishment of new accessories. I used 18° magnetic declination. The distances are to a 50d spike driven in the right side of the root crown. I attached a brass washer marked OPLS 2219 to the BT blaze.

Office of..... County of.....  
 State of....., I hereby certify that the within instrument was filed in this office  
 for record on the..... day of....., 19.....  
 ..... by .....  
 (COUNTY OFFICIAL) (DEPUTY)

**CERTIFIED RECORD OF LAND CORNER MONUMENTATION**

**HISTORY OF ORIGINAL CORNER ESTABLISHMENT:**

Corner originally established by Henry M. Thatcher under GLO contract number 320, dated April 1, 1879. Surveyor General record states:

Set stone 20x14x6 for 1/4 sec. cor.

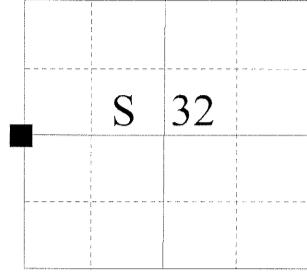
Corner used by J.W. Kimbrell on Old Book Survey Number 32, dated April 19, 1888.

Rick G. Robinson finds original GLO stone in a mound of stone in Survey Number 29-88 and brings monument to county standard. Union County Monumentation record states:

In place of the found corner stone, I set a 2 1/2" x 30" aluminum pipe with aluminum cap marked as shown, 27 inches in the ground, from which:

A 12 inch diameter Ponderosa Pine bears S20°E, 27.81 feet marked 1/4 S32 BT.  
A 13 inch diameter Douglas Fir bears S89°W, 39.33 feet marked 1/4 S31 BT.

T 4 S R 41 E X-05



**DESCRIPTION OF CORNER EVIDENCE FOUND:**

Found 2 1/2" Aluminum pipe with 2 1/2" cap, marked as shown below, flush with the ground in a collar of stone 2 feet diameter, from which:

A 14 inch Ponderosa Pine bears South 17° East, a distance of 27.8 feet alive and vigorous with scribe marks visible on a partially healed blaze.  
An 18 inch Douglas Fir bears South 89° West, a distance of 39.4 feet alive with a broken top and healed blaze.

**DESCRIPTION OF MONUMENT AND ACCESSORIES I ESTABLISHED**

**TO PERPETUATE THE ORIGINAL LOCATION OF THIS CORNER:**

From the corner monument position,

**NEW BEARING TREES**

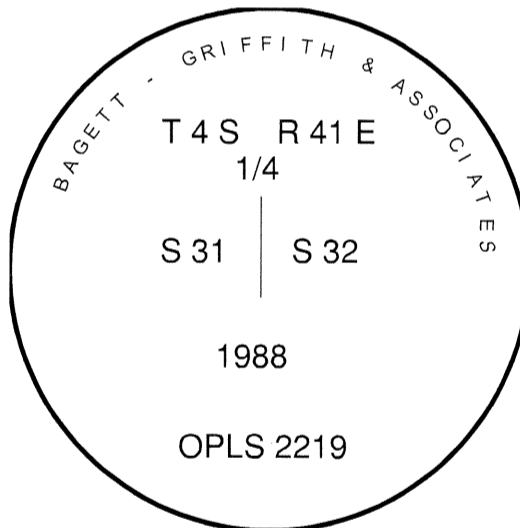
A 9 inch Ponderosa Pine bears North 75° East, a distance of 12.40 feet, marked 1/4 S32 BT.  
A 19 inch Ponderosa Pine bears North 42° West, a distance of 35.00 feet, marked 1/4 S31 BT.

I hereby certify that the corner was perpetuated on September 21, 2012.

**REGISTERED  
PROFESSIONAL  
LAND SURVEYOR**

*Jeffery S. Hsu*  
**OREGON**  
June 2, 2010  
**JEFFERY S. HSU**  
83571

Renewal Date: June 30, 2013



**UNION COUNTY  
SURVEYOR**

Date Received 9/28/12

Date Filed 9/28/12

Filed By R. Robinson, Deputy

File Number 047-2012R

I used a steel tape and magnetic compass in the establishment of the new accessories. I used 16° East declination, the distances are to a 60d spike driven into the root crown at the right side of the bearing trees. I place a brass washer marked OPLS 83571 in the lower blaze of the new accessories.