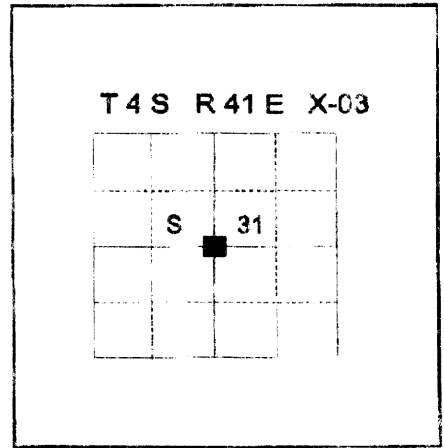


CERTIFIED RECORD OF LAND CORNER MONUMENTATION

HISTORY OF ORIGINAL CORNER ESTABLISHMENT:

Corner not previously established

No record of subsequent monumentation found in UNION COUNTY survey records.



DESCRIPTION OF CORNER EVIDENCE FOUND:

None

See Survey Number 031-2000.

DESCRIPTION OF MONUMENT AND ACCESSORIES I ESTABLISHED TO PERPETUATE THE ORIGINAL LOCATION OF THIS CORNER:

At position determined by survey number 031-2000, I set a 2 1/2"x30" aluminum pipe with aluminum cap marked as shown, 26" in the ground from which:

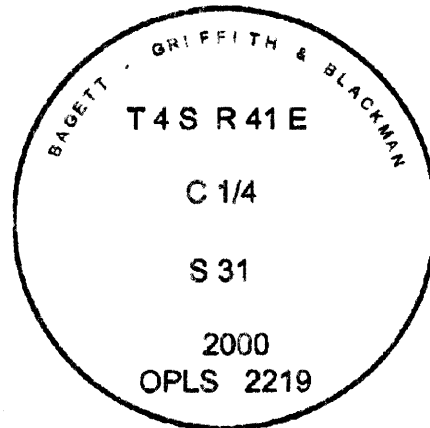
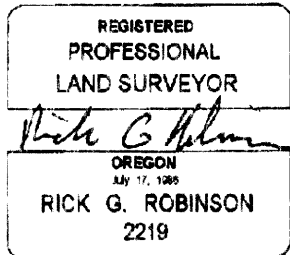
NEW BEARING TREES:

- A 17 inch diameter Ponderosa Pine bears South 71° East, a distance of 89.40 feet marked C 1/4 S31 BT
- A 10 inch diameter Ponderosa Pine bears South 24° East, a distance of 123.00 feet marked X BT
- A 13 inch diameter Ponderosa Pine bears South 3° West, a distance of 105.26 feet marked C 1/4 S31 BT
- A 15 inch diameter Ponderosa Pine bears North 81° West, a distance of 46.15 feet marked C 1/4 S31 BT

Raised a small mound of stone around monument.
Set a steel fence post approximately 1 feet West of the corner monument.

I hereby certify that the corner was perpetuated on October 5, 2000.

Witnesses: Norbert Volny and Greg Blackman Jr.



UNION COUNTY SURVEYOR

Date Received 10/05/2000

Date Filed 10/31/2000

Filed By [Signature]

File Number 028-2000R

I used a steel tape and magnetic compass in the establishment of the new accessories. I used 17° East magnetic declination. The distance to the new accessories is to a 50d spike driven on the right side of the tree at the root crown. I attached a brass washer marked OPLS 2219 to the BT blaze.