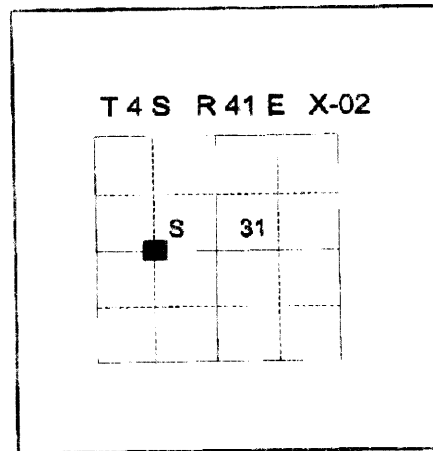


CERTIFIED RECORD OF LAND CORNER MONUMENTATION

HISTORY OF ORIGINAL CORNER ESTABLISHMENT:

Corner not previously established

No record of subsequent monumentation found in UNION COUNTY survey records.



DESCRIPTION OF CORNER EVIDENCE FOUND:

None

See Survey Number 031-2000.

DESCRIPTION OF MONUMENT AND ACCESSORIES I ESTABLISHED TO PERPETUATE THE ORIGINAL LOCATION OF THIS CORNER:

At position determined by survey number 031-2000, I set a 5/8"x30" iron pin with 2" aluminum cap marked as shown, 28" in the ground from which:

NEW BEARING TREES:

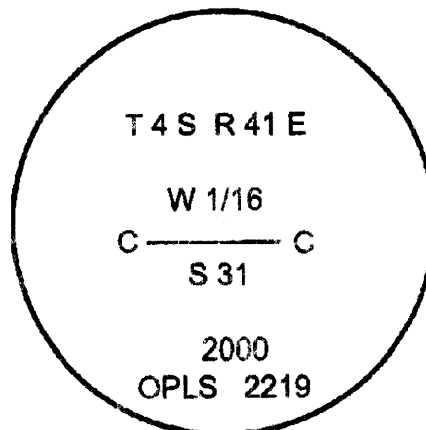
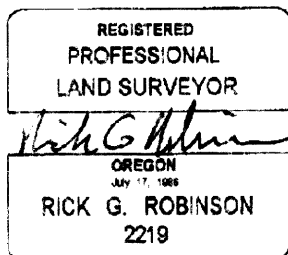
A 10 inch diameter Ponderosa Pine bears North 53° East, a distance of 26.20 feet marked CW 1/16 S31 BT

A 12 inch diameter Ponderosa Pine bears North 22° West, a distance of 21.82 feet marked X BT

Set a steel fence post approximately 1 feet East of the corner monument.

I hereby certify that the corner was perpetuated on October 5, 2000.

Witness: Greg Blackman Jr.



UNION COUNTY SURVEYOR

Date Received 10/10/2000

Date Filed 10/31/2000

Filed By Greg T. Clark

File Number 027-2000K

I used a steel tape and magnetic compass in the establishment of the new accessories. I used 17° East magnetic declination. The distance to the new accessories is to a 50d spike driven on the right side of the tree at the root crown. I attached a brass washer marked OPLS 2219 to the BT blaze.

X-02