

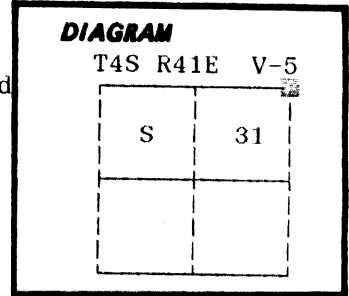
CERTIFIED RECORD OF LAND CORNER MONUMENTATION

History of original corner establishment:

Corner originally established by Henry M. Thatcher under GLO contract number 320, dated April 1, 1879. Surveyor General record states:

Set stone 30x18x6 for cor to secs 29, 30, 31 and 32
 Raised mound of stone at cor

Corner found by J.W. Kimbrell on survey dated April 19, 1888. Filed as survey number 32 in the old book of Union County surveys. His notes do not identify the monument other than "The cor to secs 29, 30, 31 and 32"



No record of subsequent monumentation found in Union County survey records.

Description of corner evidence found:

Found a stone 28x15x5 inches marked with 3 visible grooves, other grooves possibly there, but extremely dim. Stone was in center of a mound of stone. See Union County survey number 29-88

UNION COUNTY SURVEYOR	
Date Received	<u>8-9-88</u>
Date Filed	<u>8-24-88</u>
By	<u>G. LANGRISH, Deputy</u>
File No.	<u>96-88 R</u>

Description of monument and accessories I established to perpetuate the

original location of this corner: In place of the found original corner stone, I set a 2½" x 30" aluminum pipe with aluminum cap marked as shown, 26 inches in the ground, from which;

- New BTs
 A 26 inch diameter Ponderosa Pine bears N71°E, 42.00 feet marked T4S R41E S29 BT
 A 24 inch diameter Ponderosa Pine bears S21°E, 39.82 feet marked T4S R41E S32 BT
 A 8 inch diameter Western Larch bears S65°W, 11.40 feet marked X BT
 A 8 inch diameter Western Larch bears N36°W, 23.46 feet marked X S30 BT

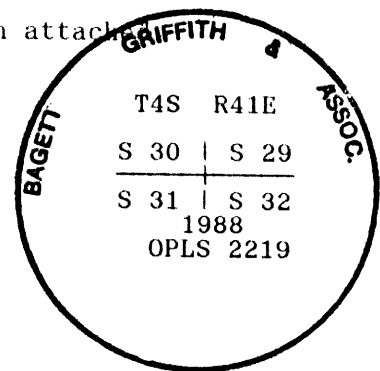
Raised a mound of stone around monument, 2 ft. base to top of cap.
 Buried the original corner stone North and alongside monument.

Painted a 6 inch red band around all BTs and attached 54-3 and 54-9 signs.

Set a steel fencepost approximately 5 feet North with 54-9 sign attached.

I hereby certify that the above corner point was perpetuated as hereon described on July 19, 1988.

Witnesses: Duane Griffith and Jeff Petersen



**REGISTERED
 PROFESSIONAL
 LAND SURVEYOR**

Rick G. Robinson

**OREGON
 JULY 17, 1906
 RICK G. ROBINSON
 2219**

I used a steel tape and magnetic compass in the establishment of new accessories. I used 18° magnetic declination. The distances are to a 50d spike driven in the right side of the root crown. I attached a brass washer marked OPLS 2219 to the BT blaze.

Office of..... County of.....
 State of....., I hereby certify that the within instrument was filed in this office
 for record on the..... day of....., 19.....
 by
 (COUNTY OFFICIAL) (DEPUTY)

CERTIFIED RECORD OF LAND CORNER MONUMENTATION

HISTORY OF ORIGINAL CORNER ESTABLISHMENT:

Corner originally established by Henry M. Thatcher under GLO contract number 320, dated April 1, 1879. Surveyor General record states:

Set stone 30x18x6 for Cor. to Secs. 29, 30, 31 and 32.
Raised mound of stone at Cor.

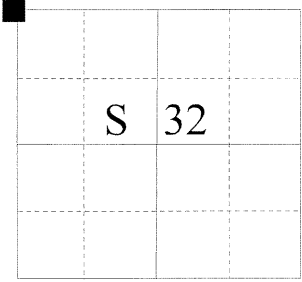
Corner used by J.W. Kimbrell on Old Book Survey Number 32, dated April 19, 1888.

Rick G. Robinson finds original GLO stone in a mound of stone in Survey Number 29-88 and brings monument to county standard. Union County Monumentation record states:

In place of the found corner stone, I set a 2 1/2" x 30" aluminum pipe with aluminum cap marked as shown, 26 inches in the ground, from which:

- A 26 inch diameter Ponderosa Pine bears N71°E, 42.00 feet marked T4S R41E S29 BT.
- A 24 inch diameter Ponderosa Pine bears S21°E, 39.82 feet, marked T4S R41E S32 BT.
- A 8 inch diameter Western Larch bears S65°W, 11.40 feet, marked X BT.
- A 8 inch diameter Western Larch bears N36°W, 23.46 feet marked X S30 BT.

T 4S R 41 E V-05



DESCRIPTION OF CORNER EVIDENCE FOUND:

Found 2 1/2" Aluminum pipe with 2 1/2" cap, marked as shown below, flush with the ground in a collar of stone 1 1/2 feet diameter, from which:

- A 30 inch pine stump bears North 71° East, a distance of 42.0 feet, high stumped with healed blaze.
- A 27 inch pine stump bears South 21° East, a distance of 40.0 feet, high stumped with healed blaze.
- A 10 inch western larch bears South 65° West, a distance of 11.4 feet, alive and vigorous with healed blaze.
- A 10 inch western larch bears North 36° West, a distance of 23.5 feet, alive and vigorous with healed blaze.

DESCRIPTION OF MONUMENT AND ACCESSORIES I ESTABLISHED

TO PERPETUATE THE ORIGINAL LOCATION OF THIS CORNER:

From the corner monument position,

NEW BEARING TREES

- An 8 inch Western Larch bears North 32° East, a distance of 28.60 feet, marked T4S R41E S29 BT.
- A 3 inch White Fir bears South 51° East, a distance of 2.90 feet, marked X BT.

I hereby certify that the corner was perpetuated on September 21, 2012.

**REGISTERED
PROFESSIONAL
LAND SURVEYOR**

OREGON
June 2, 2010

JEFFERY S. HSU
83571

Renewal Date: June 30, 2013

BAGETT - GRIFFITH & ASSOCIATES

T 4S R 41 E

S 30	S 29
S 31	S 32

1988

OPLS 2219

**UNION COUNTY
SURVEYOR**

Date Received 9/28/12

Date Filed 9/28/12

Filed By R. Robinson, DEPT

File Number 048-2012R

I used a steel tape and magnetic compass in the establishment of the new accessories. I used 16° East declination, the distances are to a 60d spike driven into the root crown at the right side of the bearing trees. I place a brass washer marked OPLS 83571 in the lower blaze of the new accessories.