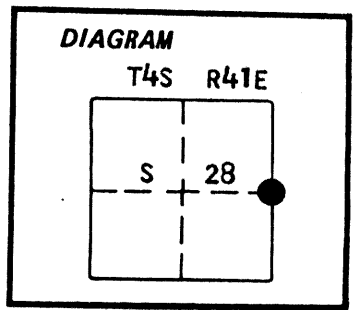


CERTIFIED RECORD OF LAND CORNER MONUMENTATION

History of original corner establishment:  
Corner originally established by Henry M. Thatcher under GLO contract number 320 dated April 1, 1879. Surveyor General record states:

Set stone 19x7x5 for 1/4 sec cor  
Raised stone mound at cor



No record of subsequent remonumentation found in County Record.  
Description of corner evidence found:

NONE

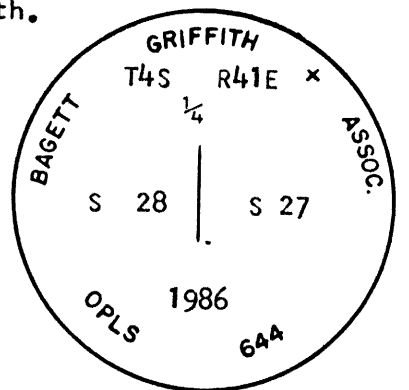
UNION COUNTY SURVEYOR	
Date Received	<u>7-28-86</u>
Date Filed	<u>8-19-86</u>
By	<u>GLANGLITZ DEPUTY</u>
File No.	<u>116-86 R</u>

Description of monument and accessories I established to perpetuate the original location of this corner: At proportionate position, I set a 2 1/2"x30" aluminum pipe with aluminum cap marked as shown, 28" in the ground and raised a mound of stone with a 3 foot base to top of cap; from which:

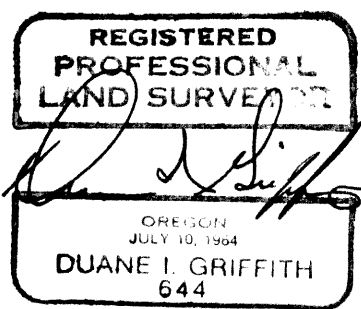
- A 7 inch Spruce bears N 89° E, 16.31 feet, marked 1/4 S 27 BT.
- A 14 inch White Fir bears S 40° W, 19.27 feet, marked 1/4 S 28 BT.

Set a steel fence post approximately 5 feet North and South, with a 54-2 and 54-9 sign attached North and a 54-2 sign attached South.

Witness: Rick Robinson  
Corner set 7/21/86



Brass washer marked OPLS 644 nailed to BT blaze. Used steel tape and magnetic compass with 20° East declination. Distances to the BTs are to a 50d spike set in right side of tree when facing tree, unless otherwise stated.



Office of..... County of.....  
State of....., I hereby certify that the within instrument was filed in this office  
for record on the..... day of....., 19.....  
..... by .....  
(COUNTY OFFICIAL) (DEPUTY)

**CERTIFIED RECORD OF LAND CORNER MONUMENTATION**

**HISTORY OF ORIGINAL CORNER ESTABLISHED:**

Corner originally established by Henry Thatcher under GLO  
Contral Number 320, dated April 1, 1879. Surveyor General  
field notes state:

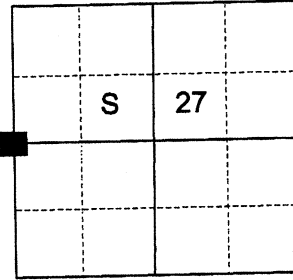
Set stone 19"x7"x5" for 1/4 sec. cor. Raised stone mount at  
cor.

In survey 22-86, Duane Griffith finds no evidence and sets  
the corner at proportionate position. Union County  
Monumentation record 116-86R states:

Set 2 1/2"x30" aluminum pipe with aluminum cap marked as  
shown, 28" in the ground and raised a mound of stone with a  
3 foot base to top of cap; from which:

A 7 inch Spruce bears N89°E, 16.31 feet, marked 1/4 S27 BT.  
A 14 inch White Fir bears S40°W, 19.27 feet, marked 1/4 S 28 BT.  
Set a steel fence post approximately 5 feet North and South.

T 4 S R 41 E T-13



**DESCRIPTION OF CORNER EVIDENCE FOUND:**

Found a 2 1/2" aluminum pipe with 2 1/2" aluminum cap, marked as shown below, flush with the  
ground in a collar of stone 2' diam., from which:

An 11 inch Spruce bears North 89° East, a distance of 16.30 feet, alive and vigorous with  
healed blaze.

A stump hole falls at the SW bearing tree position.

Steel fence post falls North approx. 5 ft.

**DESCRIPTION OF MONUMENT AND ACCESSORIES I ESTABLISHED TO MONUMENT THE  
ORIGINAL LOCATION OF THIS CORNER:**

From the aluminum pipe:

**NEW BEARING OBJECT:**

An 8" Spruce bears South 52° East, a distance of 10.10 feet, marked 1/4 S27 BT.  
An 18" white Fir bears South 20° West, a distance of 19.85 feet, marked 1/4 S28 BT.  
An 11" White Fir bears North 79° West, a distance of 47.10 feet, marked 1/4 S28 BT.

I hereby certify that the corner was perpetuated on  
August 28, 2023.

REGISTERED  
PROFESSIONAL  
LAND SURVEYOR

OREGON  
June 2, 2010  
JEFFREY S. HSU  
83571

Renewal Date: June 30, 2023

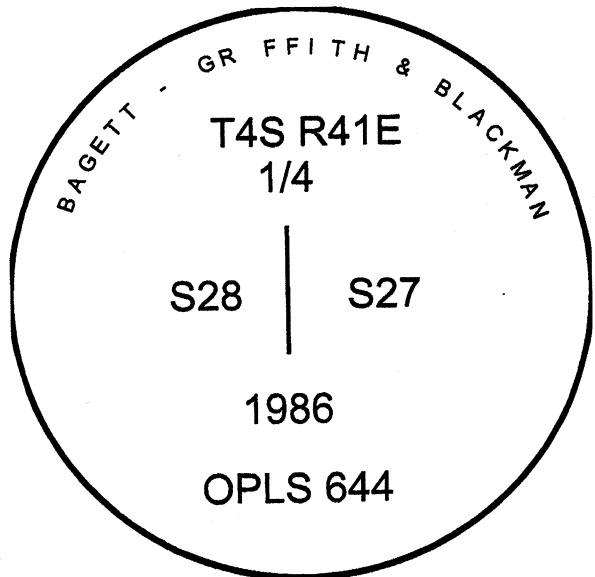
UNION COUNTY  
SURVEYOR

Date Received 9/11/23

Date Filed 9/11/23

Filed By

File Number 042-2023R



I used a magnetic compass and steel tape in the  
establishment of the new bearing trees. Magnetic  
Declination used was 14° East. The distances of  
the trees are to a 60d spike driven into the right  
side of the root crown of the bearing trees. A  
brass washer marked OPLS 83571 is attached to the  
BT blaze of the new bearing trees.