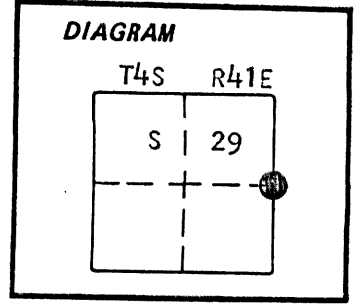


CERTIFIED RECORD OF LAND CORNER MONUMENTATION

History of original corner establishment:
Corner originally established by Henry M. Thatcher under GLO contract number 320 dated April 1, 1879. Surveyor General record states:

Set stone 19x15x7 for 1/4 sec cor
Raised stone mound at cor



No record of subsequent monumentation found in county records
Description of corner evidence found:

Found a stone 19x12x8 broken into 3 pieces, marked 1/4 S on the 2 smaller pieces, in mound of stone

UNION COUNTY SURVEYOR

Date Received 10-20-86
 Date Filed 10-27-86
 By G. LANGLITZ DEPUTY
 File No. 213-86 R

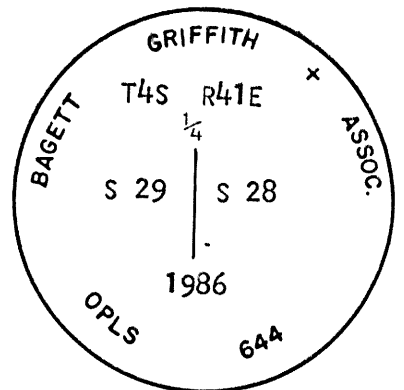
Description of monument and accessories I established to perpetuate the original location of this corner: In place of stone, I set a 2 1/2" x 30" aluminum pipe with aluminum cap marked as shown, buried 15 inches in the ground with mound of stone 4 ft base to top of cap, from which;

New BTs

A 6 inch diameter Lodgepole Pine bears S47°E 36.58 feet marked 1/4 S28 BT
 A 19 inch diameter P. Pine bears S61°W 47.35 feet marked 1/4 S29 BT

Buried the original stone South and alongside of monument
 Set steel fencepost approximately 5 feet South with 54-9 sign

Corner monumented July 15, 1986
 Witnesses: Greg Blackman and Rick Robinson



REGISTERED PROFESSIONAL LAND SURVEYOR

Handwritten signature of Duane I. Griffith

OREGON
JULY 10, 1964
DUANE I. GRIFFITH
644

Brass washer marked OPLS 644 nailed to BT blaze. Used steel tape and magnetic compass with 20° East declination. Distances to the BTs are to a 50d spike set in right side of tree when facing tree, unless otherwise stated.

Office of..... County of.....
 State of....., I hereby certify that the within instrument was filed in this office
 for record on the..... day of....., 19.....
 by
 (COUNTY OFFICIAL) (DEPUTY)

CERTIFIED RECORD OF LAND CORNER MONUMENTATION

HISTORY OF ORIGINAL CORNER ESTABLISHMENT:

Corner originally established by Henry M. Thatcher under GLO contract number 320, dated April 1, 1879. Surveyor General record states:

Set stone 19x15x7 for 1/4 sec. cor.

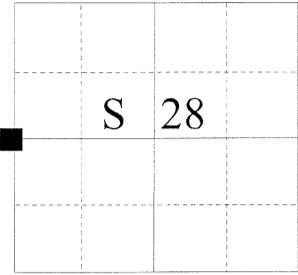
In 1986, Duane Griffith finds original GLO stone in Survey Number 31-86 and brings monument to county standard. Union County Monumentation record states:

In place of stone, I set a 2 1/2" x 30" aluminum pipe with aluminum cap marked as shown, 15 inches in the ground with mound of stone 4 ft base to top of cap, from which:

A 6 inch diameter lodgepole pine bears S47°E 36.58 feet marked 1/4 S28 BT.

A 19 inch diameter P. Pine bears S61°W 47.35 feet marked 1/4 S29 BT.

T 4 S R 41 E T-09



DESCRIPTION OF CORNER EVIDENCE FOUND:

Found 2 1/2" Aluminum pipe with 2 1/2" cap, marked as shown below, 12" above ground in a mound of stone 4 feet diameter, from which:

A Lodgepole Pine bears South 46° East, a distance of 36 feet, dead and leaning with partially healed blaze.

A 22 inch Ponderosa Pine bears South 61° West, a distance of 47.35 alive and vigorous with healed blaze.

DESCRIPTION OF MONUMENT AND ACCESSORIES I ESTABLISHED

TO PERPETUATE THE ORIGINAL LOCATION OF THIS CORNER:

From the corner monument position,

NEW BEARING TREES

A 9 inch Western Larch bears North 2° East, a distance of 47.10 feet, marked 1/4 S28 BT.

A 6 inch Douglas Fir bears South 65° East, a distance of 51.80 feet, marked 1/4 S28 BT.

A 10 inch Douglas Fir bears North 37° West, a distance of 62.65 feet, marked 1/4 S29 BT.

I hereby certify that the corner was perpetuated on September 22, 2012.

**REGISTERED
PROFESSIONAL
LAND SURVEYOR**



OREGON
June 2, 2010
JEFFERY S. HSU
83571

Renewal Date: June 30, 2013

BAGETT - GRIFFITH & ASSOCIATES

T 4 S R 41 E
1/4

S 29 | S 28

1986

OPLS 644

**UNION COUNTY
SURVEYOR**

Date Received 9/28/12

Date Filed 9/28/12

Filed By R. ROBINSON, DEPUTY

File Number 043-2012R

I used a steel tape and magnetic compass in the establishment of the new accessories. I used 16° East declination, the distances are to a 60d spike driven into the root crown at the right side of the bearing trees. I place a brass washer marked OPLS 83571 in the lower blaze of the new accessories.