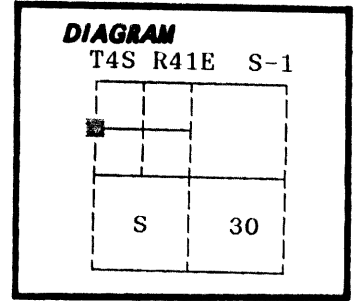


CERTIFIED RECORD OF LAND CORNER MONUMENTATION

History of original corner establishment:
 Corner not previously established



No record of subsequent monumentation found in Union County survey records.

Description of corner evidence found:

Corner not previously monumented
 See Union County survey number 29-88

UNION COUNTY SURVEYOR	
Date Received	<u>8-9-88</u>
Date Filed	<u>8-24-88</u>
By	<u>G. LANGUITZ DEPUTY</u>
File No.	<u>106-88 R</u>

Description of monument and accessories I established to perpetuate the


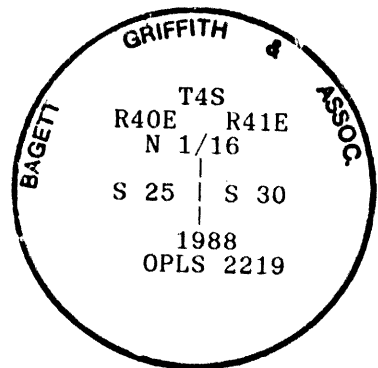
original location of this corner: At the position determined by survey, I set a 2½" x 30" aluminum pipe with aluminum cap marked as shown, 30 inches in the ground, from which;

New Bearing objects;
 A 5/8"x30" iron pin with plastic cap marked BGA SURVEY MARKER bears S37°E, 32.65 feet (pin is set in an existing East-West fenceline)
 A 5/8 iron pin set by James G. Voelz, OPLS 381, the pin being the Northwest corner of Union County Survey number 73-71, bears S25°W, 28.70 feet, set at the Southwest corner of an existing rockjack fencecorner with fences running East and North.


Set a steel fencepost 2.1 feet East with 54-9 sign attached.

I hereby certify that the above corner point was perpetuated as hereon described on July 21, 1988.

Witness: Duane Griffith



Rick G. Robinson



I used a steel tape and magnetic compass in the establishment of new accessories. I used 18° magnetic declination.

Office of..... County of.....
 State of....., I hereby certify that the within instrument was filed in this office for record on the..... day of....., 19.....

..... by
 (COUNTY OFFICIAL) (DEPUTY)