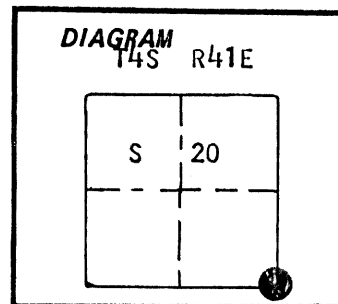


CERTIFIED RECORD OF LAND CORNER MONUMENTATION

History of original corner establishment: Corner originally established by Henry M. Thatcher under GLO contract number 320, dated April 1, 1879. Surveyor General notes state:
 Set post for section corner to sections 20, 21, 28, 29.
 From which:
 A 10" Black Pine bears N 33° W, 100 lks.
 A 12" diameter Black Pine bears N 27° E, 31 lks.
 A 10" diameter Black Pine bears S 42° E, 41 lks.
 A 9" diameter Black Pine bears S 50° W, 17 lks.



No record of subsequent remonumentation found in county records.
 Description of corner evidence found:

NONE; area has been logged and burned. There are no trees old enough to be a BT in the area.

UNION COUNTY SURVEYOR

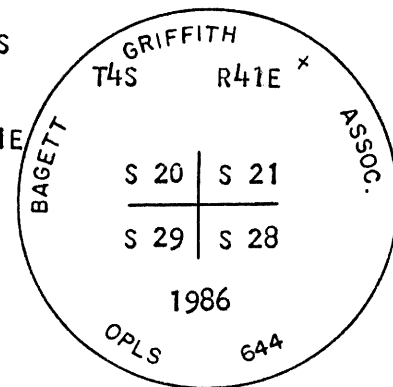
Date Received 10-20-86
 Date Filed 10-27-86
 By G. LANGLITZ DEPUTY
 File No. 255-86 R

See map of survey number 31-86 filed in the office of the Union County Surveyor
 Description of monument and accessories I established to perpetuate the original location of this corner: At proportionate position, I set a 2 1/2"x30" aluminum pipe with aluminum cap marked as shown 30 inches in the ground and raised a mound of stone with a 3 foot base to top of cap, from which:

- A 6 inch Tamarack bears N 84° E, 78.16 feet, marked X BT.
- A 12 inch Tamarack bears S 83° E, 104.65 feet, marked T4S R41E S28 BT.
- A 9 inch Lodgepole Pine bears S 57° W, 33.54 feet, marked T4S R41E S29 BT.
- A 12 inch White Fir bears N 36° W, 10.99 feet, marked T4S R41E S20 BT.

Set a steel fence post approximately 5 feet South with a 54-9 sign attached.

Corner set: 9/17/86
 Witness: Greg Blackman, Rick Robinson.



REGISTERED PROFESSIONAL LAND SURVEYOR

 OREGON
 JULY 10, 1964
DUANE I. GRIFFITH
 644

Brass washer marked OPLS 644 nailed to BT. Used steel tape and magnetic compass with 20° East declination. Distances to the BTs are to a 50d spike set in right side of tree when facing tree, unless otherwise stated.

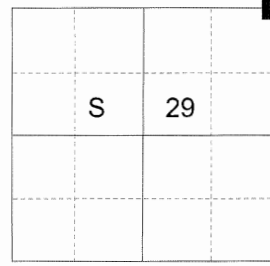
Office of..... County of.....
 State of....., I hereby certify that the within instrument was filed in this office for record on the..... day of....., 19.....
 by
 (COUNTY OFFICIAL) (DEPUTY)

CERTIFIED RECORD OF LAND CORNER MONUMENTATION

HISTORY OF ORIGINAL CORNER ESTABLISHED:

Corner established by H.M. Thatcher under contract no. 320, dated April 1, 1879. Surveyor General field notes state: Set Fir post, 5 ft. long, 4 in. in dia. for Cor. to Secs. 20, 21, 28 and 29, from which:
 A Black Pine 10 in. in dia. bears N33°W, 100 lks. dist.
 A Black Pine 12 in. in dia. bears N27°E, 31 lks. dist.
 A Black Pine 10 in. in dia. bears S42°E, 41 lks. dist.
 A Black Pine 9 in. in dia. bears S50°W, 17 lks. dist.

T 4 S R 41 E R-09



Corner brought to county standard by Duane Griffith in Survey Number 31-86. Union County Monumentation record 255-86R states:

At proportionate position, I set a 2 1/2"x30" aluminum pipe with aluminum cap marked as shown 30 inches in the ground and raised a mound of stone with a 3 foot base to top of cap, from which:

- A 6 inch Tamarack bears N84°E, 78.16 feet, marked X BT.
- A 12 inch Tamarack bears S83°E, 104.65 feet, marked T4S R41E S28 BT.
- A 9 inch Lodgepole Pine bears S57°W, 33.54 feet, marked T4S R41E S25 BT.
- A 12 inch White Fir bears N36°W, 10.99 feet, marked T4S R41E S20 BT.

DESCRIPTION OF CORNER EVIDENCE FOUND:

Found a 2 1/2" aluminum pipe with 2 1/2" aluminum cap, marked as shown below, flush with the ground in a collar of stone 3 ft. diam., from which:
 A 16" Western Larch bears North 84° East, a distance of 78.16 feet, alive and vigorous with healed blaze.
 A 23" White Fir bears North 38° West, a distance of 10.99 feet, alive and vigorous with healed blaze.

SEE SURVEY NUMBER 035-2017

DESCRIPTION OF MONUMENT AND ACCESSORIES I ESTABLISHED TO PERPETUATE THE ORIGINAL LOCATION OF THIS CORNER:

From the aluminum pipe monument,

NEW BEARING TREES:

- A 7" Lodgepole Pine bears South 47° East, a distance of 17.35 feet, marked T4S R41E S28 BT.
- A 6" Lodgepole Pine bears South 25° West, a distance of 20.05 feet, marked T4S R41E S29 BT.

A fencepost bears South approx. 5 ft. from corner.

I hereby certify that the corner was perpetuated August 8, 2017.

Witness: Kyle Tucker

REGISTERED
PROFESSIONAL
LAND SURVEYOR

OREGON
June 2, 2010
JEFFREY S. HSU
83571

Renewal Date: June 30, 2019

BAGETT - GRIFFITH & ASSOC

T4S R41E

S20	S21
S29	S28

1986

OPLS 644

**UNION COUNTY
SURVEYOR**

Date Received 8/18/17

Date Filed 8/18/17

Filed By [Signature]

File Number 035-2017R

I used a steel tape and magnetic compass in the establishment of the bearing trees. Magnetic declination used was 13° East. Bearings are to a brass washer marked OPLS 83571 in the lower blaze of the new trees. Distance is to a spike set in the root crown of the side of the new trees.