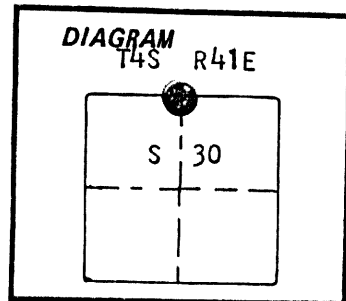


CERTIFIED RECORD OF LAND CORNER MONUMENTATION

History of original corner establishment: Corner originally established by Henry M. Thatcher under GLO contract number 320 dated April 1, 1879. Surveyor General record states:

Set stone 13"x11"x7" in a mound of stone for the 1/4 section corner between sections 19 and 30.

Corner was found intact by J.W. Kimbrell, County Surveyor on survey number 41 dated July 13, 1888. Survey was to break section 19. No mention of remonumentation.



No record of remonumentation found in the county records.

Description of corner evidence found:

Found remains of ancient fence running North and South.
Found roads call in thatcher notes east and west of the corner.

UNION COUNTY SURVEYOR	
Date Received	<u>10-20-86</u>
Date Filed	<u>10-27-86</u>
By	<u>G. LANGRISH, DEPUTY</u>
File No.	<u>254-86 R</u>

See map of survey number 31-86 filed in the office of the Union County Surveyor

Description of monument and accessories established to perpetuate the

original location of this corner: I set a 2 1/2"x30" aluminum pipe with aluminum cap marked as shown 18 inches in the ground at the intersection of the ancient fenceline and the south line of section 19. Position is harmonious with thatchers road calls east and west of the true corner position.
From which:

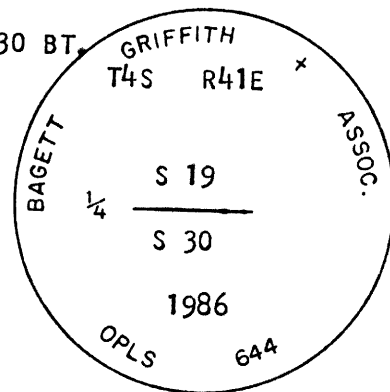
An 8 inch Ponderosa Pine bears N 88° E, 9.54 feet, marked 1/4 S 19 BT.

A 21 inch Douglas Fir bears S 36° E, 22.28 feet, marked 1/4 S 30 BT.

Set a steel fence post approximately 3 feet East with a 54-9 sign attached.

Corner set: 9/18/86

Witness: Greg Blackman, Rick Robinson



REGISTERED PROFESSIONAL LAND SURVEYOR

Duane I. Griffith
OREGON
JULY 10, 1964
DUANE I. GRIFFITH
644

Brass washer marked OPLS 644 nailed to BT. Used steel tape and magnetic compass with 20° East declination. Distances to the BTs are to a 50d spike set in right side of tree when facing tree, unless otherwise stated.

Office of..... County of.....
State of..... I hereby certify that the within instrument was filed in this office
for record on the..... day of....., 19.....
..... by

(COUNTY OFFICIAL)

(DEPUTY)

CERTIFIED RECORD OF LAND CORNER MONUMENTATION

HISTORY OF ORIGINAL CORNER ESTABLISHMENT:

Corner originally established by Henry M. Thatcher under GLO contract number 320, dated April 1, 1879. Surveyor General record states:

Set stone 13"x11"x7" in a mound of stone for the 1/4 section corner between sections 19 and 30.

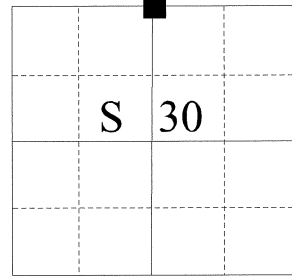
Corner was found intact by J.W. Kimbrell, County Surveyor on Survey Number 41, dated July 13, 1888. Survey broke Section 19. No mention of Monumentation.

Corner reestablished by Duane Griffith and Survey Number 31-86. Mr. Griffith places corner by topo calls from Kimbrell survey and an ancient North/South running fence. Monumentation record 254-86R states:

Set a 2 1/2"x30" aluminum pipe with aluminum cap marked as shown, 18 inches in the ground at the intersection of the ancient fenceline and the south line of section 19. From which:

An 8 inch Ponderosa Pine bears N 88° E., 9.54 feet, marked 1/4 S 19 BT.
 A 21 inch Douglas Fir bears S. 36° E., 22.28 feet, marked 1/4 S 30 BT.

T 4S R 41 E R-03



DESCRIPTION OF CORNER EVIDENCE FOUND:

Found 2 1/2" Aluminum pipe with 2 1/2" cap, marked as shown below, 4 inches above ground, from which:

A 13 inch Ponderosa Pine bears North 88° East, a distance of 9.54 feet, with a healed blaze.

A 23 inch Douglas Fir bears South 36° East, a distance of 22.28 feet, with a healed blaze.

No remaining evidence of ancient North/South running fence found.

DESCRIPTION OF MONUMENT AND ACCESSORIES I ESTABLISHED

TO PERPETUATE THE ORIGINAL LOCATION OF THIS CORNER:

From the corner monument position,

NEW BEARING TREES

An 8 inch Douglas Fir bears South 69° West, a distance of 34.45 feet, marked 1/4 S30 BT.

A 13 inch Ponderosa Pine bears North 52° West, a distance of 89.90 feet, marked 1/4 S19 BT.

I hereby certify that the corner was perpetuated on October 19, 2010.

Witness: Jeff Hsu, Gregory T. Blackman, Jr.

**REGISTERED
PROFESSIONAL
LAND SURVEYOR**

OREGON
July 17, 1986

RICK G. ROBINSON
2219

Renewal Date: December 31, 2010

BAGETT - GRIFFITH & ASSOCIATES

T 4S R 41E

1/4 S 19

S 30

1986

OPLS 644

**UNION COUNTY
SURVEYOR**

Date Received 06/27/2010

Date Filed 1/17/2011

Filed By Gregory T. Blackman, Jr.

File Number 040-2010R

I used a steel tape and magnetic compass in the establishment of the accessories. I used 16° East declination, the distances are to a 60d spike driven into the root crown at the right side of the bearing trees. I place a brass washer marked OPLS 2219 in the lower blaze of the new accessories.