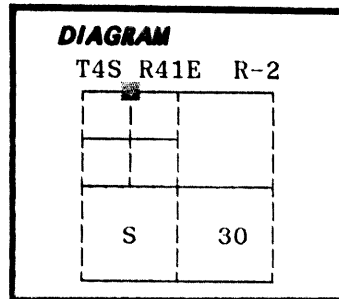


**CERTIFIED RECORD OF LAND CORNER MONUMENTATION**

**History of original corner establishment:**

Corner not previously established



No record of subsequent monumentation found in Union County survey records.

**Description of corner evidence found:**

Corner not previously established

See Union County survey number 29-88

UNION COUNTY SURVEYOR	
Date Received	<u>8-9-88</u>
Date Filed	<u>8-24-88</u>
By	<u>G. LANGLITZ, DEPUTY</u>
File No.	<u>105-88 R</u>

**Description of monument and accessories I established to perpetuate the**

**original location of this corner:**

At the position determined by survey, I set a 2½" x 30" aluminum pipe with aluminum cap marked as shown, 12 inches in the ground, from which;

**New Bearing Trees;**


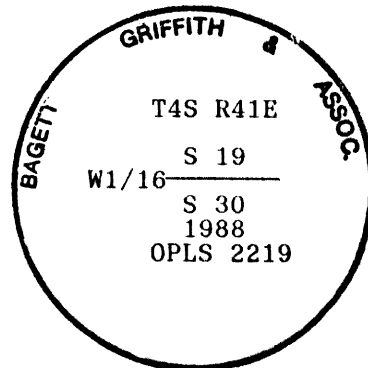
- A 16 inch diameter Ponderosa Pine bears S86°E, 35.41 feet marked W1/16 S30 BT
- A 25 inch diameter Ponderosa Pine bears N52°W, 39.20 feet marked W1/16 S19 BT

Raised a mound of stone around monument, 4 ft. base to top of cap.

Set a steel fencepost approximately 5 feet North with 54-9 sign attached.

I hereby certify that the above corner point was perpetuated as hereon described on July 27, 1988.

Witness: Jeff Petersen



*Rick G. Robinson*



I used a steel tape and magnetic compass in the establishment of new accessories. I used 18° magnetic declination. The distances are to a 50d spike driven in the right side of the root crown. I attached a brass washer marked OPLS 2219 to the BT blaze.

Office of..... County of.....

State of....., I hereby certify that the within instrument was filed in this office for record on the..... day of....., 19.....

..... by .....

(COUNTY OFFICIAL)

(DEPUTY)