

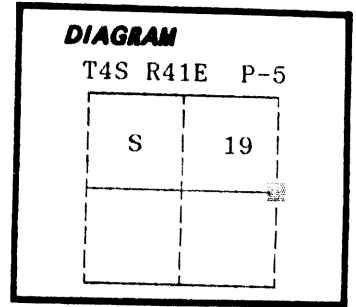
**CERTIFIED RECORD OF LAND CORNER MONUMENTATION**

**History of original corner establishment:**

Corner originally established by Henry M. Thatcher under GLO contract number 320, dated April 1, 1879. Surveyor General record states:

Set stone 15x13x5 for 1/4 sec cor  
 Raised mound of stone at cor

Corner found by J.W. Kimbrell on survey dated July 13, 1888. Filed as survey number 41 in the old book of Union County surveys. His notes do not describe the corner monument of Mr. Thatcher's other than "The 1/4 sec corner bet Sec 19 & 20"



No record of subsequent monumentation found in Union County survey records.

**Description of corner evidence found:**

Found a stone 15x11x4 inches marked 1/4 in mound of stone.  
 Corner falls in remains of ancient North-South fenceline.  
 See Union County survey number 29-88

UNION COUNTY SURVEYOR	
Date Received	<u>8-9-88</u>
Date Filed	<u>8-24-88</u>
By	<u>G. LANGLITZ, DEPUTY</u>
File No.	<u>95-88R</u>

**Description of monument and accessories I established to perpetuate the original location of this corner:**

In place of the found original corner stone, I set a 2 1/2" x 30" aluminum pipe with aluminum cap marked as shown, 20 inches in the ground, from which;

New BTs  
 A 15 inch diameter Douglas Fir bears N81°E, 45.73 feet marked 1/4 S20 BT  
 A 17 inch diameter Ponderosa Pine bears S28°W, 89.07 feet marked 1/4 S19 BT


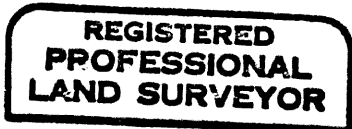
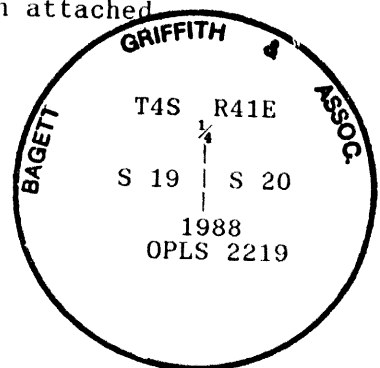
Raised a mound of stone around monument, 3 ft. base to top of cap.  
 Buried the original corner stone East and alongside monument.

Painted a 6 inch red band around all BTs and attached 54-3 and 54-9 signs.

Set a steel fencepost approximately 5 feet North with 54-9 sign attached

I hereby certify that the above corner point was perpetuated as hereon described on July 19, 1988.

Witnesses: Duane Griffith and Jeff Petersen



I used a steel tape and magnetic compass in the establishment of new accessories. I used 18° magnetic declination. The distances are to a 50d spike driven in the right side of the root crown. I attached a brass washer marked OPLS 2219 to the BT blaze.

Office of..... County of.....  
 State of....., I hereby certify that the within instrument was filed in this office for record on the..... day of....., 19.....  
 ..... by .....  
 (COUNTY OFFICIAL) (DEPUTY)

**CERTIFIED RECORD OF LAND CORNER MONUMENTATION**

**HISTORY OF ORIGINAL CORNER ESTABLISHED:**

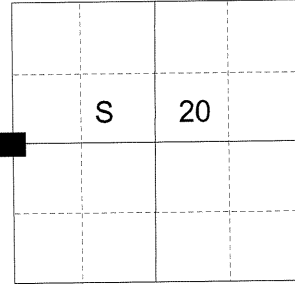
Corner originally established by Henry M. Thatcher under GLO Contract Number 320, dated April 1, 1879. Surveyor General field notes state:  
Set Stone 15x13x5 for 1/4 Sec. Cor.  
Raised Stone Mound at Cor.

Corner found by J.W. Kimbrell on survey dated July 13, 1888. Filed as survey number 41 in the old book of Union County surveys.

In 1988, Rick Robinson brings this monument up to modern standards from original evidence. Union County Monumentation Record states:

In place of the found original corner stone, I set a 2 1/2" x 30" aluminum pipe with aluminum cap, 20" in the ground, from which:  
A 15 inch diameter Douglas Fir bears N81°E, 45.73 feet marked 1/4 S20 BT  
A 17 inch diameter Ponderosa Pine bears S28°W, 89.07 feet marked 1/4 S19 BT

T 4 S R 41 E P-05



**DESCRIPTION OF CORNER EVIDENCE FOUND:**

Found a 2 1/2" aluminum pipe with a 2 1/2" aluminum cap, marked as shown below, 6" above ground in a collar of stone 3' diameter. From which:

A 23" Ponderosa Pine bears South 28° West, a distance of 89.07 feet, alive and vigorous with a healed blaze.  
The Northeast bearing tree is dead and down.

**DESCRIPTION OF MONUMENT AND ACCESSORIES I ESTABLISHED TO PERPETUATE THE ORIGINAL LOCATION OF THIS CORNER:**

From the aluminum pipe monument


**NEW BEARING TREES:**

A 9" Ponderosa Pine bears North 46° East, a distance of 29.10 feet, marked 1/4 S20 BT.  
A 3" Ponderosa Pine bears South 69° East, a distance of 30.15 feet, marked X BT.  
An 11" Ponderosa Pine bears North 86° West, a distance of 26.90 feet, marked 1/4 S19 BT.

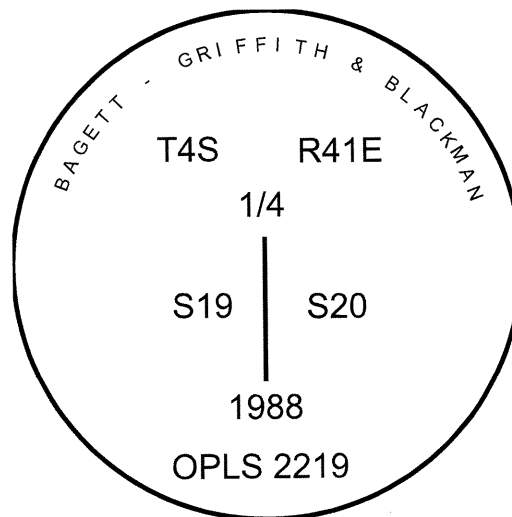
Found a steel fence post approximately 5 feet North of monument.

I hereby certify that this corner was perpetuated on May 15, 2015.

Witness: Thomas J. Kopp



Renewal Date: June 30, 2017



**UNION COUNTY SURVEYOR**  
Date Received 6/29/15  
Date Filed 6/29/15  
Filed By [Signature]  
File Number 123-2015R

I used a steel tape and magnetic compass in the establishment of the new bearing trees. I used 16° East declination, the distances are to a 60d spike driven into the right side of the root crown of the new bearing tree. A brass washer marked OPLS 83571 is attached to the BT blaze of the new bearing trees.