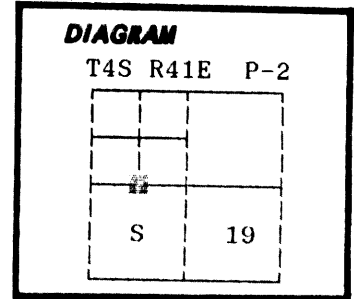


**CERTIFIED RECORD OF LAND CORNER MONUMENTATION**

**History of original corner establishment:**

Corner originally established by J.W. Kimbrell on survey dated July 13, 1888 and recorded as survey number 41, in the old book of Union County Surveys. His notes state:

Set post for 1/16 corner from which;  
A Pine 10 inches bears North 251 lks dist



No record of subsequent monumentation found in Union County survey records.

**Description of corner evidence found:**

No evidence of the Kimbrell corner or it's accessory was found.

See Union County survey number 29-88

UNION COUNTY SURVEYOR	
Date Received	<u>8-9-88</u>
Date Filed	<u>8-24-88</u>
By	<u>G. LANGRISH, DEPUTY</u>
File No.	<u>104-88R</u>

**Description of monument and accessories established to perpetuate the original location of this corner:**

At the position determined by survey, I set a 2½" x 30" aluminum pipe with aluminum cap marked as shown, 30 inches in the ground, from which;

New Bearing Trees;


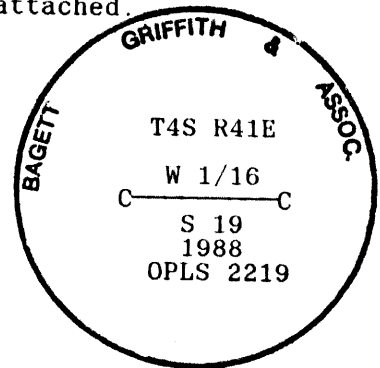
- A 14 inch diameter Ponderosa Pine bears N30°E, 26.30 feet marked CW1/16 S19 BT
- A 20 inch diameter Ponderosa Pine bears N38°W, 22.97 feet marked CW1/16 S19 BT

Raised a small mound of stone around monument.

Set a steel fencepost approximately 5 feet North with 54-9 sign attached.

I hereby certify that the above corner point was perpetuated as hereon described on July 27, 1988.

Witness: Jeff Petersen



I used a steel tape and magnetic compass in the establishment of new accessories. I used 18° magnetic declination. The distances are to a 50d spike driven in the right side of the root crown. I attached a brass washer marked OPLS 2219 to the BT blaze.

Office of..... County of.....  
 State of....., I hereby certify that the within instrument was filed in this office  
 for record on the..... day of....., 19.....  
 ..... by .....  
 (COUNTY OFFICIAL) (DEPUTY)