

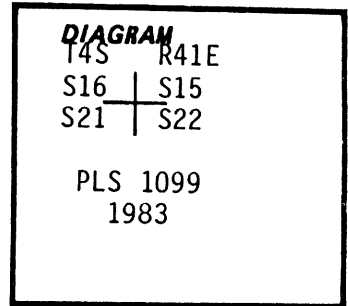
CERTIFIED RECORD OF LAND CORNER MONUMENTATION

History of original corner establishment:

Original survey by H. Thatcher under contract no. 320, 1879,

Set a stone 18x16x4 for cor. to sec. 15,16,21 and 22
From which:

- A Black Pine 7 in. in dia. bears N 35°W 10 lks. dist.
- A Black Pine 8 in. in dia. bears N 1°E 14 lks. dist.
- A Black Pine 7 in. in diam. bears S 50°E 29 lks. dist.
- A Black Pine 8 in. in diam. bears S 10°W 42 lks. dist.

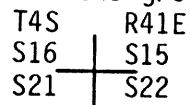


Description of corner evidence found:

- A Basalt Stone 16"x14"x3" lying loose on the ground, no marks visible (This is the only loose rock visible in vicinity).
 - A Lodge Pole Pine root, broken and rotted flush in ground with down rotten and burnt section of tree alongside. Tree section has axe marks, cut notch with burnt face, no marks visible, and axe cut at apparent bottom of upper blaze (Original NW bearing tree)
 - A Lodge Pole Pine stump, broken and rotten flush in ground, with rotted and burnt tree alongside, no marks visible (Original NE bearing tree)
 - A badly decayed root hole, no tree or marks remaining (Orig. SE bearing tree)
- No evidence found at record position of SW bearing tree.

Description of monument and accessories I established to perpetuate the original location of this corner:

At the corner point determined at record bearing and distance from the original NW and NE bearing trees, we set a 2"x30" galvanized iron pipe, 27" in the ground, with brass cap attached, marked:



PLS 1099
1983

Bury corner stone alongside brass cap, from which:
The remains of the original bearing trees previously described:

- A Lodge Pole Pine Root bears N 35°W 6.6 ft.
- A Lodge Pole Pine stump bears N 1°E 9.2 ft.,
- A Decayed stump Root Hole bears S 48°E 20.3 ft.

We marked new bearing trees:

- An 8" Lodge Pole Pine, scribed "T4S R41E S16 BT" on a double blaze bears N 36°W 21.0 ft.
- A 16" Western Larch, scribed "T4S R41E S15 BT" on a double blaze bears N 68 1/2°E 66.8 ft.
- An 8" Engleman Spruce, scribed "T4S R41E S21 BT" on a double blaze bears S 35°W 27.0 ft.
- and a 12" White Fir, scribed "T4S R41E S22 BT" on a double blaze bears S 10°E 24.2 ft.

Attached brass washer, marked "LS 1099" to lower blaze of new BT's. Bearing and horizontal distance measured to the center of the bearing tree at ground level.

Staff Compass (Declination 21° East) Steel Tape
October 14, 1983 Witnesses: Gary Langlitz, LS 1099
Dave Dahlstrom, U.S.F.S.

REGISTERED
PROFESSIONAL
LAND SURVEYOR

Gary L. Langlitz
OREGON
JULY 22, 1977
GARY L. LANGLITZ
1099

Office of..... County of.....
State of..... I hereby certify that the within instrument was filed in this office
for record on the..... day of....., 19.....
..... by.....
(COUNTY OFFICIAL)

UNION COUNTY
SURVEYOR
(DEPUTY)
Date Received 11-10-83
Date Filed 11-14-83
By G. LANGLITZ, DEPUTY
File No. 384-83 R

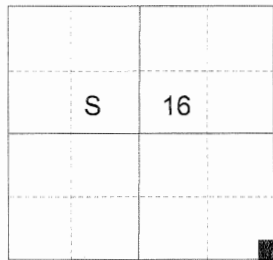
CERTIFIED RECORD OF LAND CORNER MONUMENTATION

HISTORY OF ORIGINAL CORNER ESTABLISHED:

Corner established by H. Thatcher under contract no. 320, dated April 1, 1879. Surveyor General field notes state: Set a stone 18x16x4 for cor. to sec. 15,16,21, and 22 From which:

- A Black Pine 7 in. in diam. bears N 35°W 10 lks. dist.
- A Black Pine 8 in. in diam. bears N 1°E 14 lks. dist.
- A Black Pine 7 in. in diam. bears S 50°E 29 lks. dist.
- A Black Pine 8 in. in diam. bears S 10°W 42 lks. dist.

T 4 S R 41 E N-13



On October 14, 1983 corner was brought to county standard by Gary Langlitz. Union County Monumentation record 384-83R states:

A Basalt Stone 16x14x3 lying loose on the ground, no marks visible (This was the only loose rock visible in vicinity).

A Lodge Pole Pine root, broken and rotted flush in ground with down rotten and burnt section of tree alongside. Tree section had axe marks, cut notch with burnt face, no marks visible, and axe cut at apparent bottom of upper blaze (Original NW bearing tree)

A Lodge Pole Pine stump, broken and rotten flush in ground, with rotted and burnt tree alongside, no marks visible (original NE bearing tree)

A badly decayed root hole, no tree or marks remaining (Original SE bearing tree)

No evidence found at record position of SW bearing tree.

At the corner point determined at record bearing and distance from the original NW and NE bearing trees, set a 2"x30" galvanized iron pipe, 27" in the ground, with brass cap attached, marked as shown.

Buried corner stone alongside brass cap, from which he marked new bearing trees:

- An 8" Lodge Pole Pine, scribed "T4S R41E S16 BT" on a double blaze bears N 36°W 21.0 ft.
- A 16" Western Larch, scribed "T4S R41E S15 BT" on a double blaze bears N 68 1/2°E 66.8 ft.
- An 8" Engleman Spruce, scribed "T4S R41E S21 BT" on a double blaze bears S 35°W 27.0 ft.
- A 12" White Fir, scribed "T4S R41E S22 BT" on a double blaze bears S 10°E 24.2 ft.

Attached brass washer, marked "LS 1099" to lower blaze of new BT's.

DESCRIPTION OF CORNER EVIDENCE FOUND:

Found a 2 1/2" Iron Pipe, 3" above ground with 2 1/2" Brass cap marked as shown below from which:

- A 10" Lodge Pole Pine, bears S 35°W 27 ft., dead but standing, scribed "T4S R41E S21"
- A 12" Lodge Pole Pine, dead and laying on ground, scribed "T4S R41E S16 BT", bears N 36°W 21 ft. to butt end.
- A stump hole with decaying wood matter bears S 10°E approx. 24 ft., the bearing tree tag was found stuck on an adjacent fence post.

DESCRIPTION OF MONUMENT AND ACCESSORIES I ESTABLISHED

TO PERPETUATE THE ORIGINAL LOCATION OF THIS CORNER:

NEW BEARING TREES:

- An 8" Lodge Pole Pine bears North 67° East, 25.25 ft. dist., marked T4S R41E S15 BT.
- A 7" Lodge Pole Pine bears South 75° East, 19.43 ft dist., marked T4S R41E S22 BT.
- An 8" Lodge Pole Pine bears South 12° West, 19.48 ft. dist., marked T4S R41E S21 BT.
- A 9" Lodge Pole Pine bears North 38° West, 47.74 ft. dist., marked T4S R41E S16 BT.

A fence corner falls approx. 7.7 ft East of monument. Fences bears North/South and West.

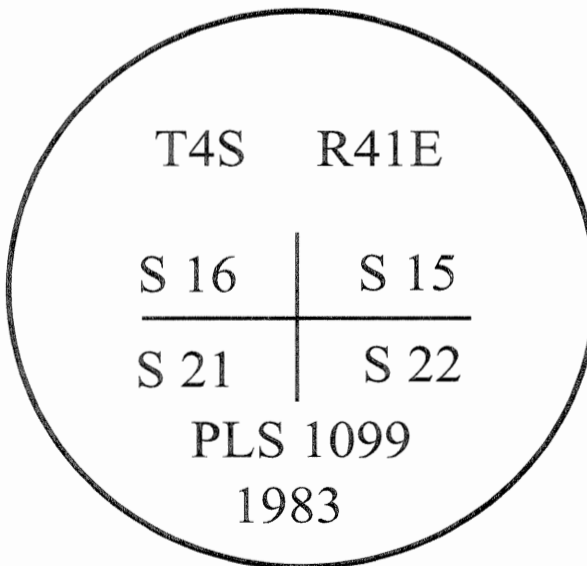
I hereby certify that the corner was perpetuated July 7, 2017.

Witness: Kyle Tucker

**REGISTERED
PROFESSIONAL
LAND SURVEYOR**

OREGON
June 2, 2010
JEFFREY S. HSU
83571

Renewal Date: June 30, 2019



**UNION COUNTY
SURVEYOR**

Date Received 7/12/17

Date Filed 7/12/17

Filed By [Signature]

File Number 022-2017R

I used a steel tape and magnetic compass in the establishment of the bearing trees. Magnetic declination used was 13° East. Bearings are to a brass washer marked OPLS 83571 in the lower blaze of the tree. Distance is to a spike set in the root crown of the side of the tree.