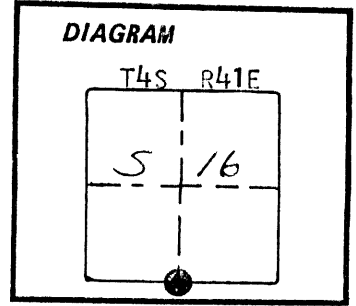


CERTIFIED RECORD OF LAND CORNER MONUMENTATION

History of original corner establishment: Corner originally established by Henry M. Thatcher under GLO Contract number 320 dated April 1, 1879. Surveyor General record states:

Set stone 19"x11"x9" in a mound of stone for 1/4 section corner.



No record of subsequent remonumentation found in county records.

Description of corner evidence found:

Found stone 18"x11"x8" in a mound of stone marked 1/4 S.

**UNION COUNTY SURVEYOR**

---

Date Received 10-20-86

Date Filed 10-27-86

By G. LANGRISH DEPUTY

File No. 212-86 R

Description of monument and accessories I established to perpetuate the

original location of this corner: At stone position, I set a 2 1/2"x30" aluminum pipe with aluminum cap marked as shown, 28 inches in the ground and raised a small mound of stone. Buried the stone East of the cap. From which:


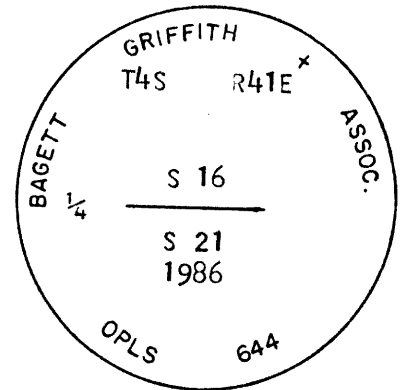
A 9 inch Tamarack bears N 3° E, 28.84 feet, marked 1/4 S 16 BT.

A 10 inch Tamarack bears S 36° W, 17.33 feet, marked 1/4 S 21 BT.

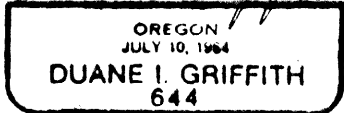
I set a steel fence post approximately 5 feet East with a 54-9 sign attached.

Corner set 7/17/86

Witness: Rick Robinson



*Handwritten signature of Duane I. Griffith*



Brass washer marked OPLS 644 nailed to BT. Used steel tape and magnetic compass with 20° East declination. Distances to the BTs are to a 50d spike set in right side of tree when facing tree, unless otherwise stated.

Office of..... County of.....  
State of....., I hereby certify that the within instrument was filed in this office  
for record on the..... day of....., 19.....

..... by .....  
(COUNTY OFFICIAL) (DEPUTY)

**CERTIFIED RECORD OF LAND CORNER MONUMENTATION**

**HISTORY OF ORIGINAL CORNER ESTABLISHED:**

Corner originally established by Henry M. Thatcher under GLO Contract number 320 dated April 1, 1879. Surveyor General record states:

Set stone 19"x11"x9" in a mound of stone for 1/4 section corner.

On July 17, 1986, corner brought to county standard by Duane I. Griffith. Union County Monumentation record 212-86R states:

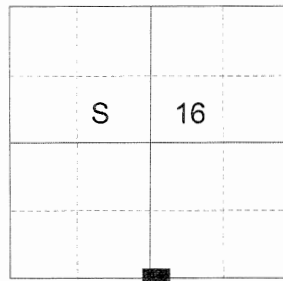
Found stone 18"x11"x8" in a mound of stone marked 1/4S. At stone position, I set a 2 1/2"x30" aluminum pipe with aluminum cap marked as shown, 28 inches in the ground and raised a small mound of stone. Buried the stone East of the cap.

From which:

A 9 inch Tamarack bears N 3° E, 28.84 feet, marked 1/4 S 16 BT  
 A 10 inch Tamarack bears S 36° W, 17.33 feet, marked 1/4 S 21 BT

Set steel fencepost approximately 5 feet East with a 54-9 sign attached

T 4 S R 41 E N-11



**DESCRIPTION OF CORNER EVIDENCE FOUND:**

Found a 2 1/2"x30" aluminum pipe with aluminum cap 2" above ground marked as shown, with a 1' collar of stone.

From which:

A 13" Western Larch bears N 3° E 28.8 feet, alive and vigorous with healed blaze  
 A 16" Western Larch bears S 36° W 17.3 feet, alive and vigorous with healed blaze

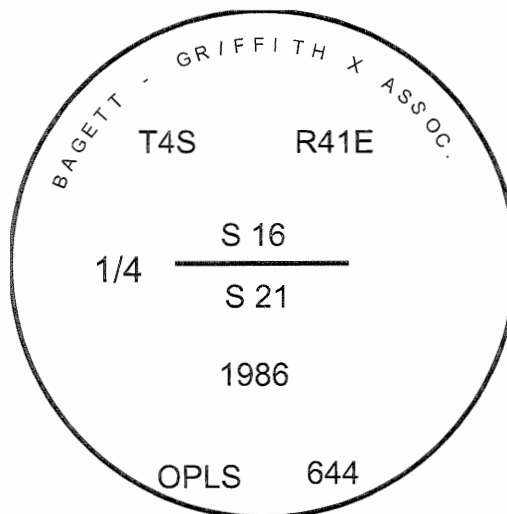
**DESCRIPTION OF MONUMENT AND ACCESSORIES I ESTABLISHED TO PERPETUATE THE ORIGINAL LOCATION OF THIS CORNER:**

From the Aluminum pipe monument,

**NEW BEARING TREES:**

A 6" Western Larch bears S 77° E 37.15 feet, marked 1/4 S21 BT  
 A 12" Western Larch bears N 60° W 31.35 feet, marked 1/4 S16 BT

Fence corner falls 2 feet West of monument. Fences bear East and South.  
 I hereby certify that the corner was perpetuated July 7, 2017.



**UNION COUNTY SURVEYOR**

Date Received 7/12/17  
 Date Filed 7/12/17  
 Filed By [Signature]  
 File Number 021-2017R

I used a steel tape and magnetic compass in the establishment of the bearing trees. Magnetic declination used was 13° East. Bearings are to a brass washer marked OPLS 83571 in the lower blaze of the tree. Distance is to a spike set in the root crown of the side of the tree.