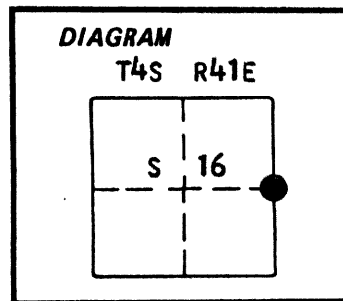


CERTIFIED RECORD OF LAND CORNER MONUMENTATION

History of original corner establishment:

Corner originally established by Henry M. Thatcher under GLO contract number 320 dated April 1, 1879. Surveyor General record states:

Set stone 16x10x6 for 1/4 sec cor  
Raised stone mound at cor



No subsequent remonumentation found in County Record.

Description of corner evidence found:

NONE

**UNION COUNTY SURVEYOR**

---

Date Received 7-28-86

Date Filed 8-19-86

By G. LANGLITZ DEPUTY

File No. 109-86 R

Description of monument and accessories I established to perpetuate the

original location of this corner: At proportionate position I set a 2 1/2"x30" aluminum pipe with aluminum cap marked as shown, 28" in the ground and raised a mound of stone with a 3 foot base to top of cap; from which;

A 12 inch Tamarack bears S 85° E, 17.57 feet, marked 1/4 S 15 BT.

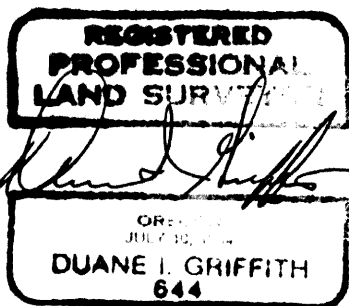
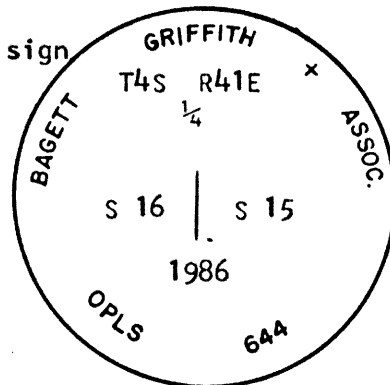
A 6 inch Spruce bears S 9° W, 7.78 feet marked 1/4 S 16 BT.

I set a steel fence post approximately 5 feet North with a 54-2 and 54-9 sign attached.

I set a steel fence post approximately 5 feet South with a 54-2 sign attached.

Corner set 7/18/86

Witness: Rick Robinson, Greg Blackman



Brass washer marked OPLS 644 nailed to BT blaze. Used steel tape and magnetic compass with 20° East declination. Distances to the BTs are to a 50d spike set in right side of tree when facing tree, unless otherwise stated.

Office of..... County of.....  
 State of....., I hereby certify that the within instrument was filed in this office  
 for record on the..... day of....., 19.....  
 ..... by .....  
 (COUNTY OFFICIAL) (DEPUTY)