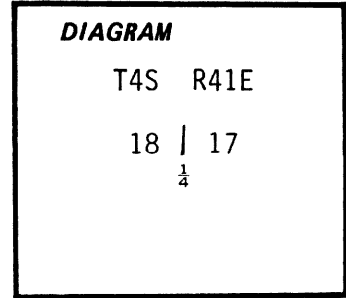


CERTIFIED RECORD OF LAND CORNER MONUMENTATION

History of original corner establishment:

Original survey by H. Thatcher under GLO Contract 320, 1879:
Seta Stone 15x11x5 for 1/4 sec. cor. from which:
A Pine 36" dia. bears N70°E 29 lks. dist.,
A Fir 6" dia. bears N70°W 15 lks. dist.



Description of corner evidence found:

The original BT's:

A decayed and burnt Ponderosa Pine stump, approx. 26" dia., no marks found,
An 8" dia. White Fir stump, 4 ft. tall, with scribing "1/4S BT" visible on a
previously opened double blaze.
The original corner stone was not found.

Description of monument and accessories I established to perpetuate the
original location of this corner:

The the corner point determined by reference to the remains of the original BT's, we
set a 2"x30" Galvanized Iron Pipe, 22" in the ground on a moderate NE slope, with
brass cap attached, marked:

From which:

The original BT's
An approx. 26" dia. decayed Ponderosa Pine stump bears N70°E 19.1 ft.
An 8" White Fir stump bears N70°W 9.9 ft.

T4S	R41E
S18	S17
	1/4
PLS	1099
	1983


We Mark New BT's:

A 6" Western Larch scribed "1/4S 17 BT" on a double blaze bears South 26.4
feet,
And a 14" Douglas Fir scribed "1/4S 18 BT" on a double blaze bears N71°W 53.8 ft.
Attached brass washer marked "LS 1099" to lower blaze of new BT's.

Horizontal dist. and bearings measured to center of tree root crown at ground level.
Magnetic Compass (21° East Declination)
Steel Tape

June 16, 1983

Witnesses: Gary Langlitz
Dick Humiston



Office of..... County of.....
State of....., I hereby certify that the within instrument was filed in this office
for record on the..... day of....., 19.....
..... by
(COUNTY OFFICIAL)

UNION COUNTY SURVEYOR (DEPUTY)
Received <u>8-16-83</u>
to filed <u>8-18-83</u>
By <u>G. LANGLITZ DEPUTY</u>
File No. <u>322-83 R</u>

CERTIFIED RECORD OF LAND CORNER MONUMENTATION

HISTORY OF ORIGINAL CORNER ESTABLISHED:

Corner originally established by Henry M. Thatcher under GLO Contract Number 320, dated April 1, 1879. Surveyor General field notes state:

Set Stone 15x11x5 for 1/4 Sec. Cor. from which

A Pine 36 in. in dia. bears N.70°E. 29 lks. dist.

A Fir 6 in. in dia. bears N.70W. 15 lks. dist.

In 1983, Gary Langlitz remonuments this corner from original evidence. Union County Monumentation Record states:

Set 2"x30" Galvanized Iron Pipe, 22" in the ground on a moderate NE slope, with brass cap attached. From which:

The original BT's

An approx. 26" dia. decayed Ponderosa Pine stump bears N70°E 19.1 ft.

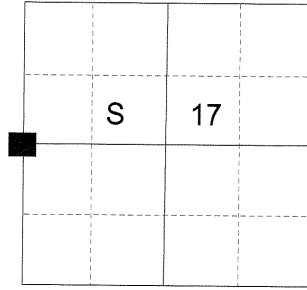
An 8" White Fir stump bears N70W 9.9 ft.

New BT's

A 6" Western Larch scribed "1/4S 17 BT" on a double blaze bears South 26.4 feet,

And a 14" Douglas Fir scribed "1/4S 18 BT" on a double blaze bears N71°W 53.8 ft.

T 4 S R 41 E L-05



DESCRIPTION OF CORNER EVIDENCE FOUND:

Found a 2 1/2" iron pipe with a 2 1/2" brass cap, marked as shown below, lying horizontal 6" below ground surface. From which:

A 15" Larch stump bears South 4° East, a distance of 26.40 feet, no scribing visible.

A 24" Douglas Fir stump bears North 71° West, a distance of 52.75 feet, with BT scribing visible.

Due to recent logging activity, this monument has been disturbed. I reset this monument at the base of the found position. I find this to be relatively harmonious with the found stump accessories, being record distance from the South bearing tree stump, and record bearing from the Northwest bearing tree stump.

DESCRIPTION OF MONUMENT AND ACCESSORIES I ESTABLISHED TO PERPETUATE THE ORIGINAL LOCATION OF THIS CORNER:

I reset the old iron pipe monument, 20" in the ground with a mound of stone 2 foot base to top of cap. From which:

NEW BEARING OBJECTS:

A 5/8" iron pin bears North 29° East, a distance of 13.40 feet, with a 1 1/2" aluminum cap marked BGB SURVEY MARKER NE RP.

A 5/8" iron pin bears South 63° East, a distance of 7.85 feet, with a 1 1/2" aluminum cap marked BGB SURVEY MARKER SE RP.

A 5/8" iron pin bears South 57° West, a distance of 10.65 feet, with a 1 1/2" aluminum cap marked BGB SURVEY MARKER SW RP.

A 5/8" iron pin bears North 56° West, a distance of 12.00 feet, with a 1 1/2" aluminum cap marked BGB SURVEY MARKER NW RP.

Set a steel fence post approximately 1 foot East of corner monument.

I hereby certify that this corner was perpetuated on May 15, 2015.

Witness: Thomas J. Kopp

REGISTERED
PROFESSIONAL
LAND SURVEYOR

[Signature]
OREGON
June 2, 2010
JEFFREY S. HSU
83571

Renewal Date: June 30, 2017

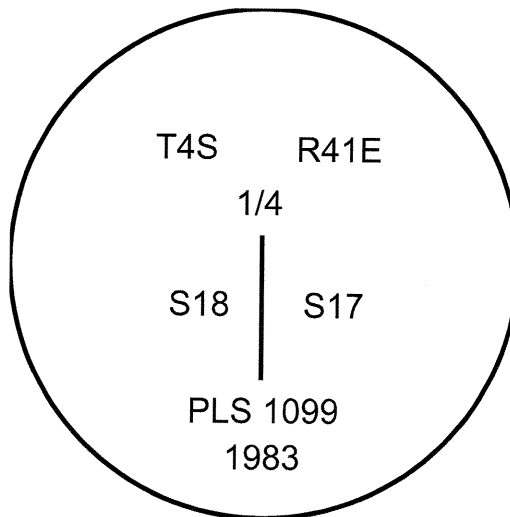
UNION COUNTY
SURVEYOR

Date Received 6/29/15

Date Filed 6/29/15

Filed By [Signature]

File Number 122-2015R



I use a Leica GS-15 unit in the establishment of the new iron pin accessories. The basis of bearing is that of Union County Survey 022-2013.