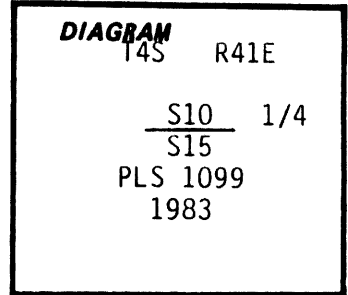


CERTIFIED RECORD OF LAND CORNER MONUMENTATION

History of original corner establishment:

Original survey by H. Thatcher under contract no. 320, 1879.

Set stone 13x9x5 for 1/4 sec. cor. Raised stone mound at corner.



Description of corner evidence found:

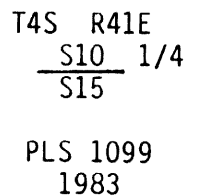
Found Basalt stone 13"x9"x5", no marks visible, sitting upright and oriented with 9" dimension East and West in a mound of stone 2 ft. dia. and 1 ft. high. This stone and mound is located along the top of rolling wooded ridge in a heavy stand of Lodge Pole Pine, Western Larch and White Fir. There is very little rock visible in the vicinity.

Description of monument and accessories established to perpetuate the original location of this corner:

At the location of the found corner stone, we set a 2"x30" galvanized iron pipe, 26" in the ground and surrounded by stone mound, with brass cap attached, marked: Bury corner stone alongside iron pipe,

From which we mark new BT's:

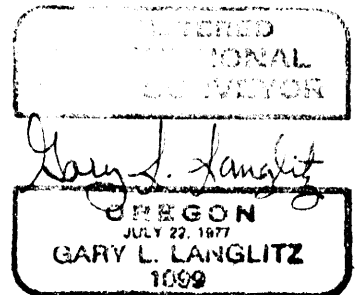
- A 7" Lodge Pole Pine scribed "1/4 S15 BT" on a Double blaze bears S 48 1/2 °W 5.9 ft.
- A 10" Western Larch, scribed "1/4 S10 BT" on a Double blaze bears N 19°W 10.6 ft.



Attached brass washer stamped "LS 1099" to lower blaze of new BT's. Bearing and horizontal distance measured to center of bearing trees at ground level.

Staff Compass (21° East Declination) Steel Tape.

October 14, 1983 Witnesses: Gary Langlitz LS 1099
Dave Dahlstrom, U.S.F.S.



Office of..... County of.....
State of....., I hereby certify that the within instrument was filed in this office
for record on the..... day of....., 19.....
..... by
(COUNTY OFFICIAL) (DEPUTY)

UNION COUNTY SURVEYOR

Received 11-10-83
★ GPO-758-276

Filed 11-14-83

G. LANGLITZ, DEPUTY

File No. 382-83 R