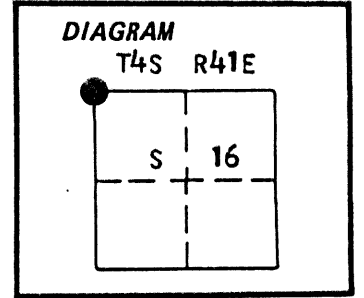


CERTIFIED RECORD OF LAND CORNER MONUMENTATION

History of original corner establishment:
Corner originally established by Henry M. Thatcher under GLO contract number 320 dated April 1, 1879. Surveyor General record states:



Set stone 12x10x8 for cor to secs 8,9,16 and 17
Raised stone mound at cor

No record of subsequent remonumentation found in the county records.
Description of corner evidence found:

NONE

Search areas fall in a skid road and the bottom of a wash.

UNION COUNTY SURVEYOR	
Date Received	<u>10-20-86</u>
Date Filed	<u>10-27-86</u>
By	<u>G. LANGLITZ, DEPUTY</u>
File No.	<u>209-86 R</u>

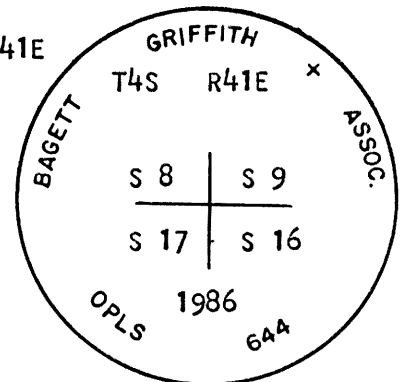
See map of survey number 29-86 filed in the office of the Union County Surveyor

Description of monument and accessories established to perpetuate the original location of this corner: At the proportioned position, I set a 2 1/2"x30" aluminum pipe with aluminum cap marked as shown, 28 inches in the ground and raised a mound of stone with a 3 foot base to top of cap, from which:

- A 10 inch Douglas Fir bears North, 31.49 feet, marked T4S R41E S9 BT.
- A 22 inch White Fir bears S 33° E, 33.37 feet, marked T4S R41E S 16 BT.
- An 11 inch Douglas Fir bears S 21° W, 22.70 feet, marked T4S R41E S 17 BT.
- A 16 inch Douglas Fir bears N 38° W, 27.78 feet, marked T4S R41E S 8 BT.

Corner set 8/25/86
Witness: Greg Blackman, Rick Robinson

Set a steel fence post approximately 5 feet East with a 54-9 sign attached.



Brass washer marked OPLS 644 nailed to BT blaze. Used steel tape and magnetic compass with 20° East declination. Distances to the BTs are to a 50d spike set in right side of tree when facing tree, unless otherwise stated.

REGISTERED PROFESSIONAL LAND SURVEYOR



OREGON
JULY 10, 1964
DUANE I. GRIFFITH
644

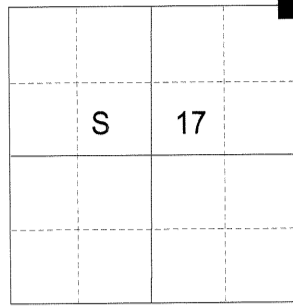
Office of..... County of.....
 State of....., I hereby certify that the within instrument was filed in this office
 for record on the..... day of....., 19.....
 by
 (COUNTY OFFICIAL) (DEPUTY)

CERTIFIED RECORD OF LAND CORNER MONUMENTATION

HISTORY OF ORIGINAL CORNER ESTABLISHED:

Corner originally established by Henry M. Thatcher under GLO Contract Number 320, dated April 1, 1879. Surveyor General field notes state:
Set Stone 14x10x8 for Cor. to Secs. 16, 17, 20 + 21.
Raised Stone Mound at Cor.

T 4 S R 41 E J-09



In 1986, Duane Griffith brings this monument up to modern standards at the proportioned position. Union County Monumentation Record states:
I set a 2 1/2"x30" aluminum pipe with aluminum cap, 28 inches in the ground and raised a mound of stone with a 3 foot base to top of cap, from which:
A 10 inch Douglas Fir bears North, 31.49 feet, marked T4S R41E S29 BT.
A 22 inch White Fir bears S 33° E, 33.37 feet, marked T4S R41E S16 BT.
An 11 inch Douglas Fir bears S 21° W, 22.70 feet, marked T4S R41E S17 BT.
A 16 inch Douglas Fir bears N 38° W, 27.78 feet, marked T4S R41E S8 BT.

DESCRIPTION OF CORNER EVIDENCE FOUND:

Found a 2 1/2" aluminum pipe with a 2 1/2" aluminum cap, marked as shown below, flush with ground in a small collar of stone. From which:

A 13" Douglas Fir bears North, a distance of 31.49 feet, alive and vigorous with a healed blaze.
A 27" White Fir bears South 33° East, a distance of 33.37 feet, alive a vigorous with a healed blaze.
I found the Southwest tree down and very deteriorated. I find the original bearing tree tag, and a slab with scribing visible (T4S R41E S17).
A 26" Douglas Fir bears North 38° West, a distance of 27.78 feet, alive and vigorous with a healed blaze.

DESCRIPTION OF MONUMENT AND ACCESSORIES I ESTABLISHED TO PERPETUATE THE ORIGINAL LOCATION OF THIS CORNER:

From the pipe monument

NEW BEARING TREES:

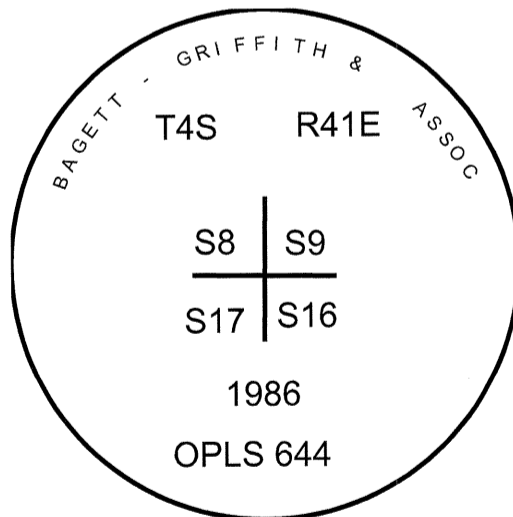
A 7" Douglas Fir bears South 36° West, a distance of 17.50 feet, marked T4S R41E S17 BT.
Found a steel fence post approximately 3 feet East of monument.

I hereby certify that this corner was perpetuated on June 9, 2015.

Witness: Thomas J. Kopp



Renewal Date: June 30, 2015



UNION COUNTY SURVEYOR
Date Received 7/28/15
Date Filed 7/28/15
Filed By [Signature]
File Number 128-2015R

I used a steel tape and magnetic compass in the establishment of the new bearing trees. I used 16° East declination, the distances are to a 60d spike driven into the right side of the root crown of the new bearing tree. A brass washer marked OPLS 83571 is attached to the BT blaze of the new bearing trees.