

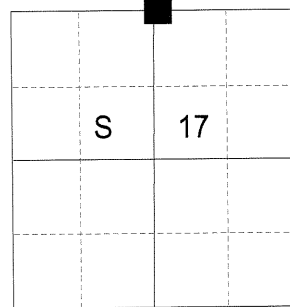
CERTIFIED RECORD OF LAND CORNER MONUMENTATION

HISTORY OF ORIGINAL CORNER ESTABLISHED:

Corner originally established by Henry M. Thatcher under GLO Contract Number 320, dated April 1, 1879. Surveyor General field notes state:

Set Stone 11x9x7 for 1/4 Sec. Cor.
Raised Stone Mound at Cor.

T 4 S R 41 E J-07



DESCRIPTION OF CORNER EVIDENCE FOUND:

None

See Survey Number 047-2015

DESCRIPTION OF MONUMENT AND ACCESSORIES I ESTABLISHED TO PERPETUATE THE ORIGINAL LOCATION OF THIS CORNER:

At proportionate position, I set a 2½" x 30" aluminum pipe 18" in the ground, marked as shown below, with mound of stone 3 feet base to top of cap. From which:

NEW BEARING OBJECTS:


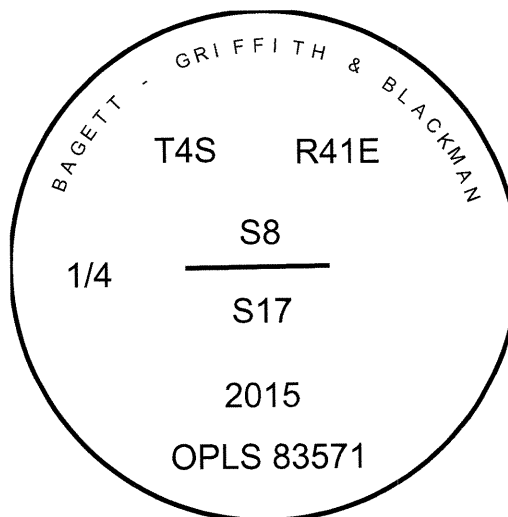
- A 8'x15'x4' exposed bedrock bears North 39° East, a distance of 65.85 feet, marked X BO on top of rock face.
- A 6" Ponderosa Pine bears South 70° East, a distance of 44.30 feet, marked 1/4 S17 BT.
- A 3" Ponderosa Pine bears South 45° West, a distance of 31.75 feet, marked 1/4 S17 BT.
- A 4" Douglas Fir bears North 52° West, a distance of 27.00 feet, marked 1/4 S8 BT.

I set a steel fencepost approx. 2 feet West of corner monument.
I hereby certify that this corner was monumented on July 15, 2015.

Witness: Thomas J. Kopp



Renewal Date: June 30, 2017



I used a steel tape and magnetic compass in the establishment of the new bearing trees. I used 16° East declination, the distances are to a 60d spike driven into the right side of the root crown of the new bearing trees (the left side of the Southwest bearing tree). A brass washer marked OPLS 83571 is attached to the BT blaze of the new bearing trees.