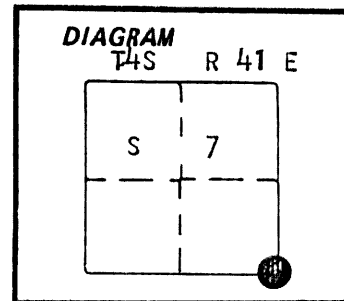


CERTIFIED RECORD OF LAND CORNER MONUMENTATION

History of original corner establishment: Corner originally established by Henry M. Thatcher under GLO contract number 320 dated April 1, 1879. Surveyor General record states:

Set stone 18"x10"x4" for section corner to section 7, 8, 17 and 18.



No record of subsequent remonumentation found in county records.

Description of corner evidence found:

Found a stone 17"x10"x5" in a small mound of stone.

**UNION COUNTY SURVEYOR**

---

Date Received 10-22-86

Date Filed 10-27-86

By G. LANGRISH DEPUTY

File No. 208-86 R

See map of survey number 29-86 filed in the office of the Union County Surveyor

Description of monument and accessories I established to perpetuate the

original location of this corner:

At the stone position, I set a 2 1/2"x30" aluminum pipe with aluminum cap marked as shown 16 inches in the ground and raised a mound of stone with a 3 foot base to top of cap, from which:

A 10 inch Ponderosa Pine bears N 38° E, 2.95 feet, marked T4S R41E S8 BT.

An 8 inch Ponderosa Pine bears S 58° E, 12.96 feet, marked T4S R41E S17 BT.

A 10 inch Ponderosa Pine bears S 57° W, 83.92 feet, marked T4S R41E S18 BT.

A 6 inch Ponderosa Pine bears N 67° W, 111.81 feet, marked X BT.

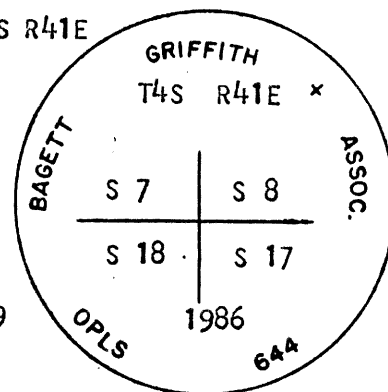
Buried Stone to the south of the cap.

Set a steel fence post approximately 5 feet North with a 54-9 sign attached.

Corner set : 8/20/86

Witness: Greg Blackman, Rick Robinson

brass washer marked OPLS 644 nailed to BT Blaze. Used steel tape and magnetic compass with 20° East declination. Distances to the BTs are to a 50d Spikeset in right side of tree when facing tree, unless otherwise stated.



**REGISTERED PROFESSIONAL LAND SURVEYOR**

*Duane I. Griffith*  
OREGON  
JULY 10, 1984  
**DUANE I. GRIFFITH**  
644

Office of..... County of.....  
State of....., I hereby certify that the within instrument was filed in this office  
for record on the..... day of....., 19.....

..... by .....  
(COUNTY OFFICIAL) (DEPUTY)

**CERTIFIED RECORD OF LAND CORNER MONUMENTATION**

**HISTORY OF ORIGINAL CORNER ESTABLISHMENT:**

Corner originally established by Henry M. Thatcher under GLO contract number 320, dated April 1, 1879. Surveyor General record states:

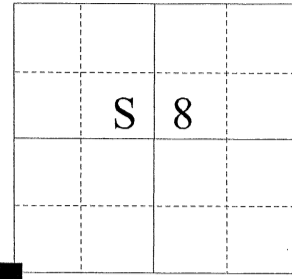
Set stone 18"x10"x4" for sec. cor. to sections 7, 8, 17 and 18.

Corner reestablished by Survey Number 29-86, from original evidence. Union County monumentation records 208-86R states:

Set a 2 1/2"x30" aluminum pipe with aluminum cap marked as shown, 16 inches in the ground, and raised a small mound of stone with a 3 foot base to top of cap, from which:

- A 10 inch Ponderosa Pine bears N 38° E, 2.95 feet, marked T4S R41E S8 BT.
- An 8 inch Ponderosa Pine bears S 58° E, 12.96 feet, marked T4S R41E S17 BT.
- A 10 inch Ponderosa Pine bears S 57° W, 83.92 feet, marked T4S R41E S18 BT.
- A 6 inch Ponderosa Pine bears N 67° W, 111.81 feet, marked X BT.

T 4 S R 4 1 E J-05



**DESCRIPTION OF CORNER EVIDENCE FOUND:**

Found 2 1/2" Aluminum pipe with 2 1/2" cap, marked as shown below, 5 inch above ground, in a mound of stone 2' in dia., from which:

- A 14 inch Ponderosa Pine bears North 26° East, a distance of 2.95 feet, alive and vigorous with healed blaze.
- An 11 inch Ponderosa Pine bears South 58° East, a distance of 13.00 feet, alive and vigorous with healed blaze.
- A 14 inch Ponderosa Pine bears South 57° West, a distance of 84.0 feet, alive and vigorous with healed blaze.
- No remaining evidence of Northwest tree.

See Survey Number 022-2013

**DESCRIPTION OF MONUMENT AND ACCESSORIES I ESTABLISHED**

**TO PERPETUATE THE ORIGINAL LOCATION OF THIS CORNER:**

From the corner monument position,

**NEW BEARING TREES**

- An 11 inch White Fir bears South 13° West, a distance of 23.90 feet, marked T4S R41E S18 BT.
- A 5 inch Ponderosa Pine bears North 77° West, a distance of 13.00 feet, marked X BT.


Due to the thick vegetative growth that has incurred since the corner was reestablished in 1986, an additional bearing tree in the Southwest quadrant was taken closer to the corner monument.

I hereby certify that this corner was perpetuated May 6, 2013.

**REGISTERED  
PROFESSIONAL  
LAND SURVEYOR**

*Jeffrey S. Hsu*  
**OREGON**  
June 2, 2010  
**JEFFREY S. HSU**  
83571

Renewal Date: June 30, 2015



**UNION COUNTY  
SURVEYOR**

Date Received 5/10/13

Date Filed 5/10/13

Filed By ADGM

File Number 406-2013X

I used a steel tape and magnetic compass in the establishment of the accessories. I used 16° East declination, the distances are to a 60d spike driven into the root crown at the right side of the bearing trees. I place a brass washer marked OPLS 83571 in the lower blaze of the new bearing trees.