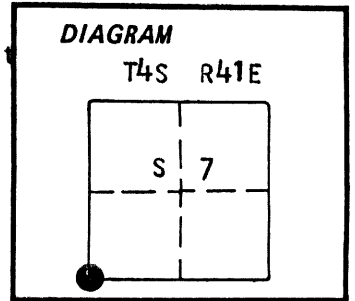


CERTIFIED RECORD OF LAND CORNER MONUMENTATION

History of original corner establishment:  
Corner originally established by John H. Stone under GLO contract number 235 dated July 6, 1875. Surveyor General record states:

Set stone 18x8x6 as per instructions for corner to secs 7, 12, 13 and 18



No record of subsequent remonumentation found in county records.

Description of corner evidence found:

NONE

**UNION COUNTY SURVEYOR**

Date Received 10-20-86  
Date Filed 10-27-86  
By G. LANGLIT, DEPUTY  
File No. 248-86 R

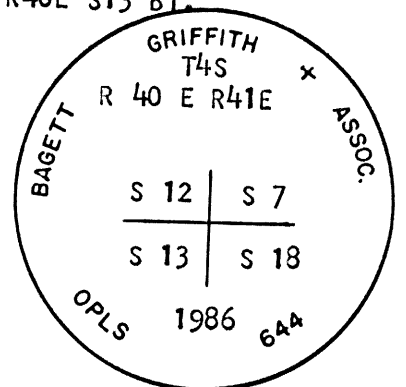
See map of survey number <sup>30</sup>~~29~~-86 filed in the office of the Union County Surveyor

Description of monument and accessories I established to perpetuate the original location of this corner: At the proportionate position I set a 2 1/2'x30" aluminum pipe with aluminum cap marked as shown, 16 inches in the ground and raised a mound of stone with a 3 foot base to top of cap, from which:

- A 16 inch Ponderosa Pine bears N 61° E, 13.80 feet, marked T4S R 41E S7 BT.
- A 16 inch Ponderosa Pine bears S 43° E, 34.48 feet, marked T4S R41E S18 BT.
- A 10 inch Ponderosa Pine bears S 36° W, 64.24 feet, marked T4S R40E S13 BT.
- A 12 inch Ponderosa Pine bears N 59° W, 46.77 feet, marked T4S R40E, S 12 BT.

Set a steel fence post approximately 5 feet North with a 54-9 sign attached.

Corner set : 8/20/86  
Witness: Greg Blackman, Rick Robinson



**REGISTERED PROFESSIONAL LAND SURVEYOR**

*Duane I. Griffith*  
OREGON  
JULY 10, 1964  
DUANE I. GRIFFITH  
644

Brass washer marked OPLS 644 nailed to BT blaze. Used steel tape and magnetic compass with 20° East declination. Distances to the BTs are to a 50d spike set in right side of tree when facing tree, unless otherwise stated.

Office of..... County of.....  
State of....., I hereby certify that the within instrument was filed in this office for record on the..... day of....., 19.....  
..... by .....  
(COUNTY OFFICIAL) (DEPUTY)

**CERTIFIED RECORD OF LAND CORNER MONUMENTATION**

**HISTORY OF ORIGINAL CORNER ESTABLISHED:**

Corner originally established by John H. Stone under GLO contract number 235, dated July 6, 1875. Surveyor General record states:

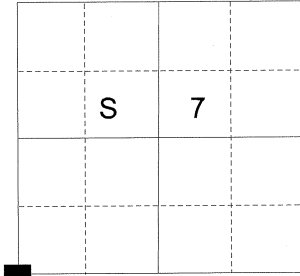
Set stone 18x8x6 as per instructions for corner to secs 13 and 12.

Corner established at proportionate position by Duane Griffith in survey 30-86. Union County Monumentation Record 248-86R states:

At the proportionate position I set a 2 1/2"x30" aluminum pipe with aluminum cap marked as shown, 16 inches in the ground and raised a mound of stone with a 3 foot base to top of cap, from which:

- A 16 inch Ponderosa Pine bears N 61° E, 13.80 feet, marked T4S R41E S7 BT.
- A 16 inch Ponderosa Pine bears S 43° E, 34.48 feet, marked T4S R41E S18 BT.
- A 10 inch Ponderosa Pine bears S 36° W, 62.24 feet, marked T4S R40E S13 BT.
- A 12 inch Ponderosa Pine bears N 59° W, 46.77 feet, marked T4S R40E S12 BT.

T 4 S R 41 E J-01



**DESCRIPTION OF CORNER EVIDENCE FOUND:**

Found a 2 1/2" aluminum pipe with a 2 1/2" aluminum cap, 4" above ground in collar of stone 2 1/2' diameter, from which:

- A 19" Ponderosa Pine bears N 61° E, a distance of 13.80 feet, alive and vigorous with a healed blaze.
- A stump hole bears S 43° E, a distance of 35 feet.
- A 13" Ponderosa Pine bears S 36° W, a distance of 64.24 feet, alive and vigorous with a healed blaze.
- A 16" Ponderosa Pine bears N 59° W, a distance of 46.77 feet, alive and vigorous with a healed blaze.

**DESCRIPTION OF MONUMENT AND ACCESSORIES I ESTABLISHED**

**TO PERPETUATE THE ORIGINAL LOCATION OF THIS CORNER:**


From the aluminum pipe monument,

**NEW BEARING OBJECTS:**

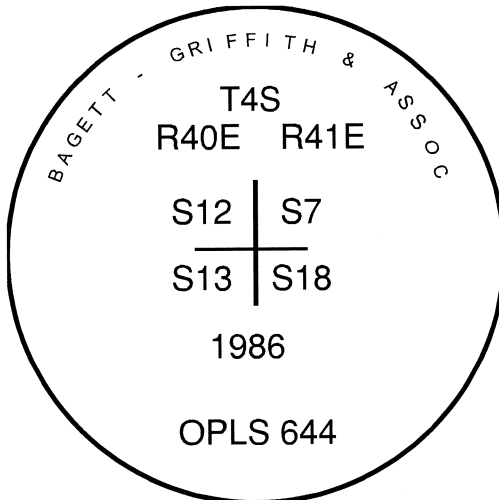
A 7" Ponderosa Pine bears S 5° E, a distance of 37.00 feet, marked T4S R41E S18 BT.

I hereby certify that the corner was perpetuated on October 21, 2014.

Witness: Thomas J. Kopp



Renewal Date: June 30, 2015



**UNION COUNTY SURVEYOR**

Date Received 10/30/14

Date Filed 10/30/14

Filed By N. L. Griffin

File Number 059-2014R

I used a steel tape and magnetic compass in the establishment of the new accessory. I used 16° East declination, the distances are to a 60d spike driven into the right side of the root crown of the new bearing tree. A brass washer marked OPLS 83571 is attached to the BT blaze of the new bearing tree.

# HORIZONTAL CONTROL DATA

## UNION COUNTY, OREGON

### OREGON STATE PLANE, NORTH ZONE (3601)

STA NAME: 201427

SECTION CORNER COMMON TO SECTIONS 12, 13, 7 AND 18

TWP. 4 N. RGE. 40 & 41 E.

GEODETIC COORD: NAD 83(91)

DATE TIED: October 30, 2014

LAT: 45 ° 13 ' 23.82260 " N

SURVEYOR: RICK G. ROBINSON  
OPLS 2219

LONG: 117 ° 44 ' 50.64543 " W

FIRM: BAGETT, GRIFFITH, & BLACKMAN  
2006 ADAMS AVENUE  
LAGRANDE, OR 97850  
(541) 963-6092

SP. COOR: NAD 83(91)

N: 579578.685 INT FT.

E: 8911169.824 INT FT.

TYPE: GPS

THETA: 1 ° 57 ' 7.57569746 "

ORDER: SECOND CLASS: 1


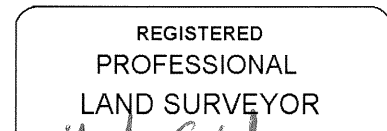
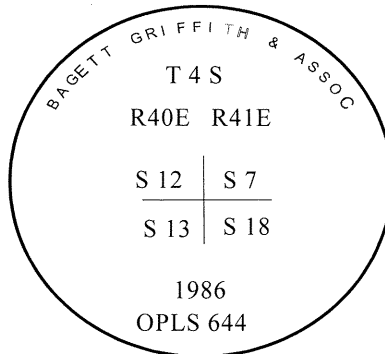
SCALE FACTOR: 0.9998950345

ELEV: 4058.48 US FT.

ELEV: DATUM: NGVD 29

COMMENTS:

2 ½" aluminum monument set in  
Collar of stone



Renewal Date: December 31, 2014

1 METER = 3.280833333... US FEET = 39.37 INCHES

1 METER = 3.280839895 INT'L FEET OR 1 INCH = 2.54 CM

TO CALCULATE ELEVATION FACTOR ( IN THE NORTH AMERICAN CONTINENT)

DIVIDE 20,906,000 BY (20,906,000 + ELLIPSOID ELEV. IN FEET)