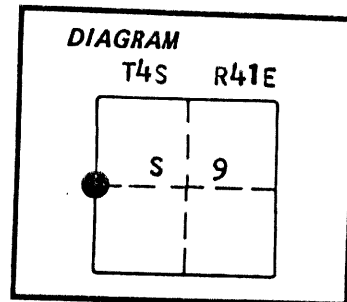


CERTIFIED RECORD OF LAND CORNER MONUMENTATION

History of original corner establishment:
Corner originally established by Henry M. Thatcher under GLO contract number 320 dated April 1, 1879. Surveyor General record states:

Set stone 17x9x7 for 1/4 sec cor from which;

A pine 6 in dia bears N60°W 33 lks dist
A fir 13 in dia bears S80°E 72 lks dist



No record of subsequent remonumentation found in county records.
Description of corner evidence found:

NONE

UNION COUNTY SURVEYOR
Date Received 10-20-86
Date Filed 10-27-86
By G. LANGRITZ, DEPUTY
File No. 204-86 R

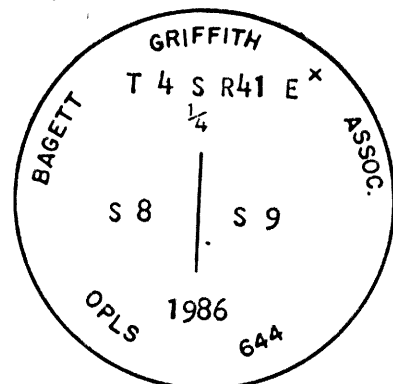
See map of survey number 29-86 filed in the office of the Union County Surveyor
Description of monument and accessories established to perpetuate the original location of this corner: At proportionate position, I set a 2 1/2"x30" aluminum pipe with aluminum cap marked as shown, 28 inches in the ground and raised a small mound of stone around cap, from which:

A 12 inch Tamarack bears S 42° E, 53.90 feet, marked 1/4 S9 BT.

A 13 inch White Fir bears S 23° W, 17.03 feet, marked 1/4 S8 BT.

Set a steel fence post approximately 5 feet North with a 54-9 sign attached.

Corner set : 8/28/86
Witness: Greg Blackman, Rick Robinson



REGISTERED PROFESSIONAL LAND SURVEYOR

Handwritten signature of Duane I. Griffith

OREGON
JULY 10, 1984
DUANE I. GRIFFITH
644

Brass washer marked OPLS 644 nailed to BT blaze. Used steel tape and magnetic compass with 20° East declination. Distances to the BTs are to a 50d spike set in right side of tree when facing tree, unless otherwise stated.

Office of..... County of.....
State of....., I hereby certify that the within instrument was filed in this office for record on the..... day of....., 19.....

(COUNTY OFFICIAL)

(DEPUTY)

CERTIFIED RECORD OF LAND CORNER MONUMENTATION

HISTORY OF ORIGINAL CORNER ESTABLISHMENT:

Corner originally established by Henry M. Thatcher under GLO contract number 320, dated April 1, 1879. Surveyor General record states:

Set stone 17"x9"x7" for 1/4 sec. cor., from which:

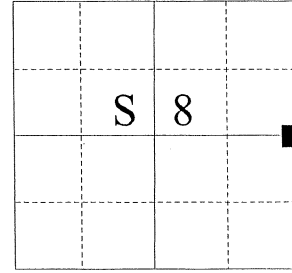
A pine 6 ins. in dia. bears N60°W, 33 lks. dist.
A fir 13 ins. in dia. bears S80°E, 72 lks. dist.

Corner reestablished by Survey Number 29-86, by proportionate position. No remaining evidence of original corner position found. Union County monumentation records 204-86R states:

Set a 2 1/2"x30" aluminum pipe with aluminum cap marked as shown, 28 inches in the ground, and raised a small mound of stone around cap, from which:

A 12 inch Tamarack bears S 42° E, 53.90 feet, marked 1/4 S9 BT.
A 13 inch White Fir bears S 23° W, 17.03 feet, marked 1/4 S8 BT.

T 4S R 41 E G-09



DESCRIPTION OF CORNER EVIDENCE FOUND:

Found 2 1/2" Aluminum pipe with 2 1/2" cap, marked as shown below, 1 inch above ground, in a collar of stone 1 1/2' in dia., from which:

A stump, species indeterminate, bears South 44° East, a distance of 54.0 feet, no marks visible, but spike in right hand of tree visible.

A White Fir snag, bears South 26° West, a distance of 17.0 feet, high stumped, with healed blaze.

A steel fencepost approximately 5 feet North of corner.

See Survey Number 022-2013

DESCRIPTION OF MONUMENT AND ACCESSORIES I ESTABLISHED

TO PERPETUATE THE ORIGINAL LOCATION OF THIS CORNER:

From the corner monument position,

NEW BEARING TREES

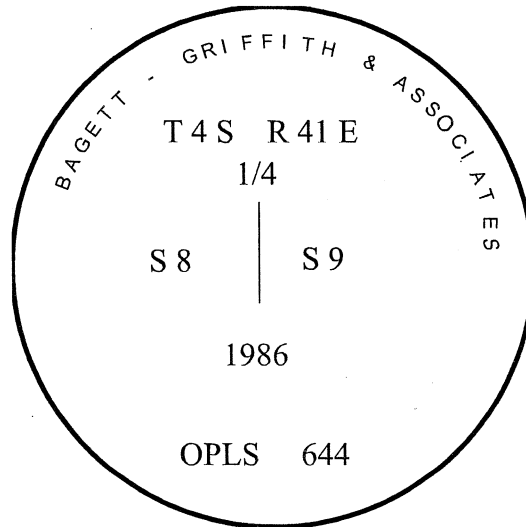
A 20 inch Ponderosa Pine bears North 40° East, a distance of 88.40 feet, marked 1/4 S9 BT.
A 13 inch White Fir bears South 15° East, a distance of 26.45 feet, marked 1/4 S9 BT.
A 4 inch Ponderosa Pine bears South 87° West, a distance of 25.80 feet, marked X BT.
A 6 inch Ponderosa Pine bears North 54° West, a distance of 16.30 feet, marked 1/4 S8 BT.

I hereby certify that this corner was perpetuated May 6, 2013.

**REGISTERED
PROFESSIONAL
LAND SURVEYOR**

Jeffrey S. Hsu
OREGON
June 2, 2010
JEFFREY S. HSU
83571

Renewal Date: June 30, 2015



**UNION COUNTY
SURVEYOR**

Date Received 5/10/13

Date Filed 5/10/13

Filed By ALG

File Number 405-2013R

I used a steel tape and magnetic compass in the establishment of the accessories. I used 16° East declination, the distances are to a 60d spike driven into the root crown at the right side of the bearing trees. I place a brass washer marked OPLS 83571 in the lower blaze of the new bearing trees.