

CERTIFIED RECORD OF LAND CORNER MONUMENTATION

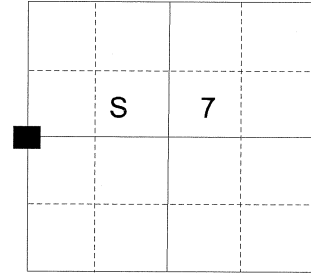
HISTORY OF ORIGINAL CORNER ESTABLISHED:

Corner originally established by John H. Stone under GLO contract number 235, dated July 6, 1875. Surveyor General record states:

Set a stone 24x14x8 as per instructions for 1/4 Sec Cor., from which:

A Fir 6 in. in diameter bears South 80° East, 8 links distant.
A Fir 4 in. in diameter bears South 80° West, 5 links distant.

T 4 S R 41 E G-01



DESCRIPTION OF CORNER EVIDENCE FOUND:

None

SEE SURVEY NUMBER 030-2014

DESCRIPTION OF MONUMENT AND ACCESSORIES I ESTABLISHED

TO PERPETUATE THE ORIGINAL LOCATION OF THIS CORNER:

At proportionate position, I set a 2 1/2" x 30" aluminum pipe with a 2 1/2" aluminum cap, marked as shown below, 10" in the ground to bedrock, in a mound of stone 2 ft. diameter to top of cap, from which:

- A 5/8" x 15" iron pin bears N 51° E, a distance of 23.48 feet, with a 1 1/2" aluminum cap marked BGB SURVEY MARKER NE RP.
- A 5/8" x 15" iron pin bears S 28° E, a distance of 32.35 feet, with a 1 1/2" aluminum cap marked BGB SURVEY MARKER SE RP.
- A 5/8" x 15" iron pin bears S 66° W, a distance of 25.70 feet, with a 1 1/2" aluminum cap marked BGB SURVEY MARKER SW RP.
- A 5/8" x 15" iron pin bears N 32° W, a distance of 25.98 feet, with a 1 1/2" aluminum cap marked BGB SURVEY MARKER NW RP.

Set a steel fencepost approximately 2 feet North of corner monument.

I hereby certify that the corner was monumented on October 21, 2014.

Witness: Thomas J. Kopp

REGISTERED
PROFESSIONAL
LAND SURVEYOR



OREGON
June 2, 2010
JEFFREY S. HSU
83571

Renewal Date: June 30, 2015

**UNION COUNTY
SURVEYOR**

Date Received 10/30/14

Date Filed 10/30/14

Filed By [Signature]

File Number 060-2014R

I use a Leica GS15 RTK GPS in the establishment of the new accessories. Basis of bearing is as per survey 030-2014.

HORIZONTAL CONTROL DATA

UNION COUNTY, OREGON

OREGON STATE PLANE, NORTH ZONE (3601)

STA NAME: 201426

1/4 SECTION CORNER COMMON TO SECTIONS 12 AND 7

TWP. 4 S. RGE. 40 & 41 E.

GEODETIC COORD: NAD 83(91)

DATE TIED: October 30, 2014

LAT: 45 ° 13 ' 50.23134 " N

SURVEYOR: RICK G. ROBINSON
OPLS 2219

LONG: 117 ° 44 ' 50.10800 " W

FIRM: BAGETT, GRIFFITH, & BLACKMAN
2006 ADAMS AVENUE
LAGRANDE, OR 97850
(541) 963-6092

SP. COOR: NAD 83(91)

N: 582252.929 INT FT.

E: 8911117.156 INT FT.

TYPE: GPS

THETA: 1 ° 57 ' 7.95683541 "

ORDER: SECOND CLASS: 1


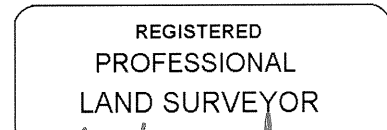
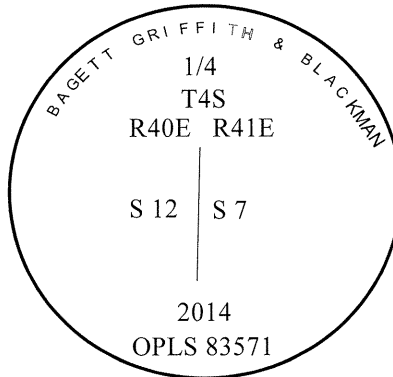
SCALE FACTOR: 0.9998951643

ELEV: 4111.35 US FT.

ELEV: DATUM: NGVD 29

COMMENTS:

2 1/2" aluminum monument in mound
of stone with fence post approximately
2 feet North of monument



Renewal Date: December 31, 2014

1 METER = 3.2808333333... US FEET = 39.37 INCHES

1 METER = 3.280839895 INT'L FEET OR 1 INCH = 2.54 CM

TO CALCULATE ELEVATION FACTOR (IN THE NORTH AMERICAN CONTINENT)

DIVIDE 20,906,000 BY (20,906,000 + ELLIPSOID ELEV. IN FEET)