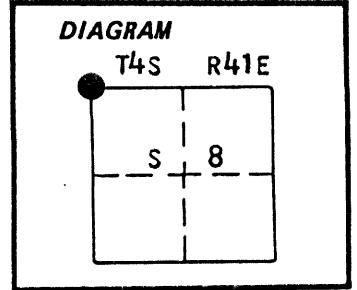


CERTIFIED RECORD OF LAND CORNER MONUMENTATION

History of original corner establishment:
Corner originally established by Henry M. Thatcher under GLO contract number 320 dated April 1, 1879. Surveyor General record states:

Set stone 18x14x6 for cor to secs 5,6,7 and 8 raised stone mound at cor



No record of subsequent remonumentation found in County records.

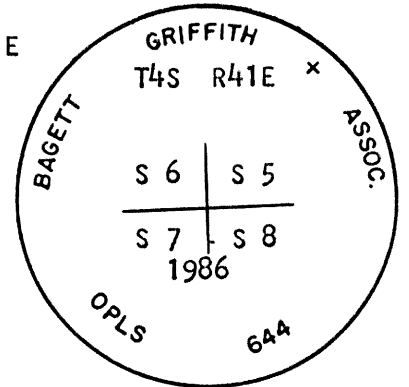
Description of corner evidence found:
Found a basalt stone 18"x13"x6" in a mound of stone marked with 5 grooves and one groove, in a mound of stone.

See map of survey number 29-86 recorded with the Union County Surveyor.
Description of monument and accessories I established to perpetuate the original location of this corner: At the stone position, I set a 2 1/2"x30" aluminum pipe with aluminum cap marked as shown, 26" in the ground and raised a mound of stone with a 2 foot base to top of cap; from which:

- A 14" White Fir bears N 13° E, 52.08 feet, marked T4S R41E S5 BT.
- A 21 inch White Fir bears S 21° E, 68.06 feet, marked T4S R41E S8 BT.
- A 14 inch White Fir bears S 86° W, 51.98 feet, marked T4S R41E S 7 BT.
- A 14 inch White Fir bears N 31° W, 27.54 feet, marked T4S R41E S 6 BT.

Set a steel fence post approximately 5 feet North with a 54-4 sign attached.
Buried the stone West of the monument.

Corner set 8/11/86
Witness: Greg Blackman



Brass washer marked OPLS 644 nailed to BT blaze. Used steel tape and magnetic compass with 20° East declination. Distances to the BTs are to a 50d spike set in right side of tree when facing tree, unless otherwise stated.

REGISTERED PROFESSIONAL LAND SURVEYOR

OREGON
JULY 10, 1964
DUANE I. GRIFFITH
644

Office of..... County of.....

State of..... I hereby certify that the within instrument was filed in this office for record on the..... day of..... 19.....

UNION COUNTY SURVEYOR

(COUNTY OFFICIAL)

(DEPUTY)

Form R6-7100-57 (9/71)

Date Received 10-20-86

☆ U.S. GOVERNMENT PRINTING OFFICE - 1983-793-276

Date Filed 10-27-86

By G. LANGLITZ, DEPUTY

File No. 197-86 R

III-9

CERTIFIED RECORD OF LAND CORNER MONUMENTATION

HISTORY OF ORIGINAL CORNER ESTABLISHMENT:

Corner originally established by Henry M. Thatcher under GLO contract number 320, dated April 1, 1879. Surveyor General record states:

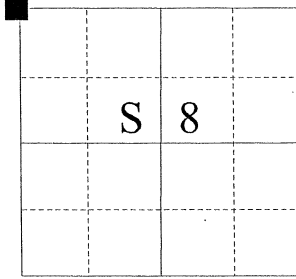
Set stone 18"x14"x6" for sec. cor. to sections 5, 6, 7 and 8.

Corner reestablished by Survey Number 29-86, from original evidence. Union County monumentation records 197-86R states:

Set a 2 1/2"x30" aluminum pipe with aluminum cap marked as shown, 26 inches in the ground, and raised a small mound of stone with a 2 foot base to top of cap, from which:

- A 14" White Fir bears N 13° E, 52.08 feet, marked T4S R41E S5 BT.
- A 21 inch White Fir bears S 21° E, 68.06 feet, marked T4S R41E S8 BT.
- A 14 inch White Fir bears S 86° W, 51.98 feet, marked T4S R41E S7 BT.
- A 14 inch White Fir bears N 31° W, 27.54 feet, marked T4S R41E S6 BT.

T 4 S R 41 E E-05



DESCRIPTION OF CORNER EVIDENCE FOUND:

Found 2 1/2" Aluminum pipe with 2 1/2" cap, marked as shown below, 1 inch above ground, in a collar of stone 2 1/2' in dia., from which:

- A 20 inch White Fir bears North 15° East, a distance of 52.08 feet, alive and vigorous with healed blaze.
- A fir snag bears South 87° West, a distance of 52.0 feet, with visible scribe marks.
- An 18 inch White Fir bears North 30° West, a distance of 27.54 feet, alive and vigorous with healed blaze.
- No remains of the Southeast bearing tree.

See Survey Number 022-2013

DESCRIPTION OF MONUMENT AND ACCESSORIES I ESTABLISHED

TO PERPETUATE THE ORIGINAL LOCATION OF THIS CORNER:
From the corner monument position,

NEW BEARING TREES

- A 5 inch Spruce bears South 29° East, a distance of 12.50 feet, marked X BT.
- A 17 inch White Fir bears South 78° West, a distance of 58.60 feet, marked T4S R41E S7 BT.

I hereby certify that this corner was perpetuated May 6, 2013.

**REGISTERED
PROFESSIONAL
LAND SURVEYOR**

OREGON
June 2, 2010
JEFFREY S. HSU
83571

Renewal Date: June 30, 2015

BAGETT - GRIFFITH & ASSOCIATES

T 4 S R 41 E

S 6	S 5
S 7	S 8

1986

OPLS 644

**UNION COUNTY
SURVEYOR**

Date Received 5/15/13

Date Filed 5/15/13

Filed By AGM

File Number 407-2013R

I used a steel tape and magnetic compass in the establishment of the accessories. I used 16° East declination, the distances are to a 60d spike driven into the root crown at the right side of the bearing trees. I place a brass washer marked OPLS 83571 in the lower blaze of the new bearing trees.