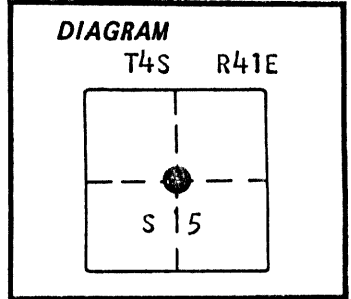


CERTIFIED RECORD OF LAND CORNER MONUMENTATION

History of original corner establishment:

Corner not established in original survey



Description of corner evidence found:

NONE

UNION COUNTY SURVEYOR

Date Received 10-20-86
 Date Filed 10-27-86
 By G. LANGLITZ, DEPUTY
 File No. 194-86 R

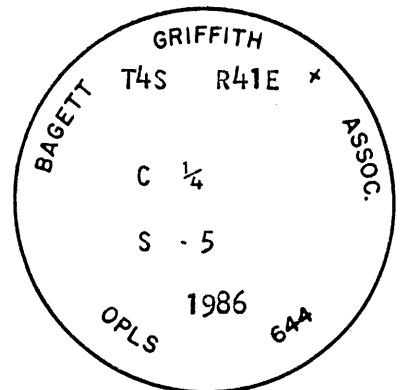
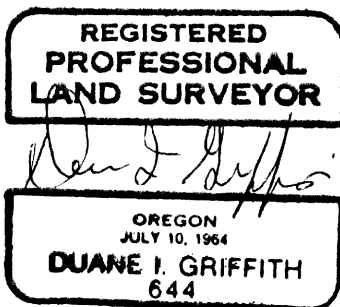
See map of survey number 29-86 filed in the office of the Union County Surveyor
 Description of monument and accessories established to perpetuate the
 original location of this corner: At position determined by survey, I set a 2 1/2" x 30"
 aluminum pipe with aluminum cap marked as shown, 30 inches in the ground and
 raised a small mound of stone around cap, from which:

A 10 inch Douglas Fir bears S 24° E, 41.42 feet, marked C 1/4 S5 BT.

A 10 inch Ponderosa Pine bears S 51° W, 27.81 feet, marked C 1/4 S5 BT.

Corner Set: 9/2/86

Witness: Rick Robinson



Brass washer marked OPLS 644 nailed to BT blaze.
 Used steel tape and magnetic compass with 20° East
 declination. Distances to the BTs are to a 50d
 spike set in right side of tree when facing tree,
 unless otherwise stated.

Office of..... County of.....
 State of....., I hereby certify that the within instrument was filed in this office
 for record on the..... day of....., 19.....
 by
 (COUNTY OFFICIAL) (DEPUTY)