

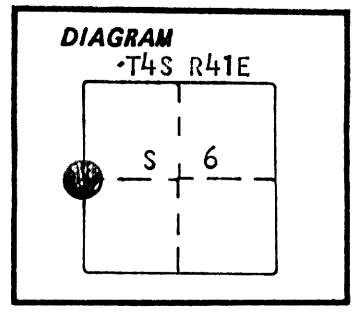
CERTIFIED RECORD OF LAND CORNER MONUMENTATION

History of original corner establishment: Corner established by John H. Stone under GLO contract number 235 dated July 6, 1875. Surveyor General record states:

Set Post for 1/4 corner to section 1 and section 6, in a mound of stone. From which:

A Fir 6 inches in diameter bears N 40° W, 30 lks.

An 8 inch Fir bears S 40° W, 20 lks.



No record of subsequent remonumentation found in county records. Description of corner evidence found:

NONE

UNION COUNTY SURVEYOR
Date Received 10-20-86
Date Filed 10-27-86
By G. LANGLIX DEPUTY
File No. 246-86 R

30

See map of survey number 29-86 filed in the office of the Union County Surveyor Description of monument and accessories established to perpetuate the

original location of this corner: At proportionate position, I set a 2 1/2' x 30" aluminum pipe with aluminum cap marked as shown, 27 inches in the ground with a small mound of stone around cap, from which:

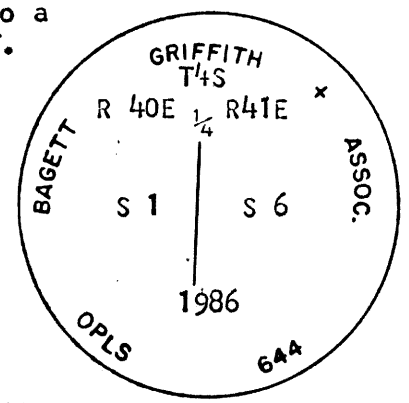
A 6 inch Ponderosa Pine bears N 48° E, 14.65 feet, marked 1/4 S6 BT.

An 8 inch Ponderosa Pine bears N 41° W, 17.09 feet distance to a 50d spike in left root crown when facing tree. Marked 1/4 S1 BT.

corner set : 8/20/86

Witness: Greg Blackman, Rick Robinson

Set a steel fence post approximately 5 feet North with a 54-9 sign attached.



Brass washer marked OPLS 644 nailed to BT Blaze. Used steel tape and magnetic compass with 20° East declination. Distances to the BTs are to a 50d Spikeset in right side of tree when facing tree, unless otherwise stated.



Office of..... County of.....
State of....., I hereby certify that the within instrument was filed in this office
for record on the..... day of....., 19.....
..... by

(COUNTY OFFICIAL)

(DEPUTY)

CERTIFIED RECORD OF LAND CORNER MONUMENTATION

HISTORY OF ORIGINAL CORNER ESTABLISHED:

Corner originally established by John H. Stone under GLO contract Number 235, dated July 6, 1875. Surveyor General field notes state:

Set post for 1/4 corner to section 1 and section 6, in a mound of stone. From which:

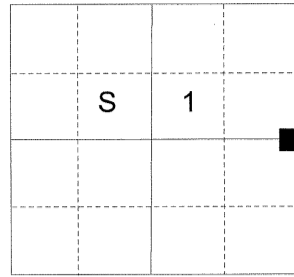
A Fir 6 inches in diameter bears N 40° W, 30 lks.
An 8 inch Fir bears S 40° W, 20 lks.

In survey number 30-86, Duane I. Griffith remonuments this corner. Union County Mounumentation Records state:

At proportionate position, I set a 2 1/2" x30" aluminum pipe with aluminum cap marked as shown, 27 inches in the ground with a small mound of stone around cap, from which:

A 6 inch Ponderosa Pine bears N 48° E, 14.65 feet, marked 1/4 S6 BT.
An 8 inch Ponderosa Pine bears N 41° W, 17.09 feet distance to a 50d spike in left root crown when facing tree. Marked 1/4 S1 BT.

T 4 S R 40 E C-25



DESCRIPTION OF CORNER EVIDENCE FOUND:

Found a 2 1/2" aluminum pipe with aluminum cap, marked as shown below, 2" above ground in a collar of stone 2 foot diameter.

A 19" Ponderosa pine bears N 41° W, a distance of 17.10 ft, alive and vigorous with a healed blaze.

DESCRIPTION OF MONUMENT AND ACCESSORIES I ESTABLISHED TO PERPETUATE THE ORIGINAL LOCATION OF THIS CORNER:

From the aluminum pipe monument

NEW BEARING OBJECTS:

A 10" Ponderosa Pine bears North 52° East, a distance of 44.50 feet, marked 1/4 S6 BT.
A 9" Douglas Fir bears South 16° East, a distance of 16.75 feet, marked 1/4 S6 BT.
A 9" Ponderosa Pine bears South 32° West, a distance of 19.90 feet, marked 1/4 S1 BT.

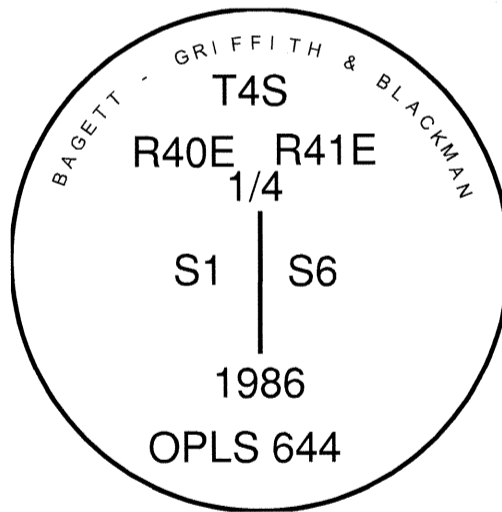
I found a steel fencepost approximately 1 foot North of corner monument.

I hereby certify that the corner was perpetuated on April 20, 2015.

Witness: Thomas J. Kopp



Renewal Date: June 30, 2017



UNION COUNTY SURVEYOR

Date Received 02/27/15 4/27/15

Date Filed 4/27/15

Filed By [Signature]

File Number 093-2015R

I used a steel tape and magnetic compass in the establishment of the new accessories. I used 16° East declination, the distances are to a 60d spike driven into the right side of the root crown of the bearing trees. A brass washer marked OPLS 83571 is attached to the BT blaze of the new bearing trees.