

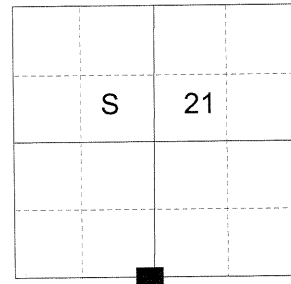
**CERTIFIED RECORD OF LAND CORNER MONUMENTATION**

**HISTORY OF ORIGINAL CORNER ESTABLISHED:**

Corner originally established by David Thompson under GLO contract number 103 dated September 3, 1863. Surveyor General field notes state:

Set post for 1/4 sec. corner in mound of earth with charred stake, pits, trench, as per instructions.

T 4 S R 40 E R-11



**DESCRIPTION OF CORNER EVIDENCE FOUND:**

None found. Position falls in a formerly tilled field.

See Survey 005-2020

**DESCRIPTION OF MONUMENT AND ACCESSORIES I ESTABLISHED TO MONUMENT THE ORIGINAL LOCATION OF THIS CORNER:**

At proportionate position I set a 2 1/2" aluminum pipe with 3" aluminum cap, 28" in the ground and marked as shown below, from which:


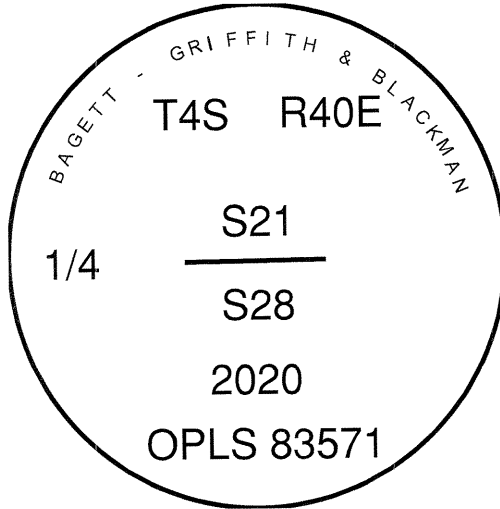
**NEW BEARING OBJECTS:**

- A 5/8" x 15" iron pin bears North 30°12' East a dist. of 24.50 ft., marked NE RP.
- A 5/8" x 15" iron pin bears South 48° East a dist. of 21.60 ft., marked SE RP.
- A 5/8" x 15" iron pin bears South 19°25' West a dist. of 18.30 ft., marked SW RP.
- A 5/8" x 15" iron pin bears North 52°50' West a dist. of 24.33 ft., marked NW RP.

I hereby certify that the corner was monumented on March 3, 2020.  
Witness: Kyle A. Tucker



Renewal Date: June 30, 2021



I used a Leica GS 18 in the establishment of the new accessories. Basis of Bearing is as per Survey 005-2020, the distances and bearings are to the center of the aluminum caps.