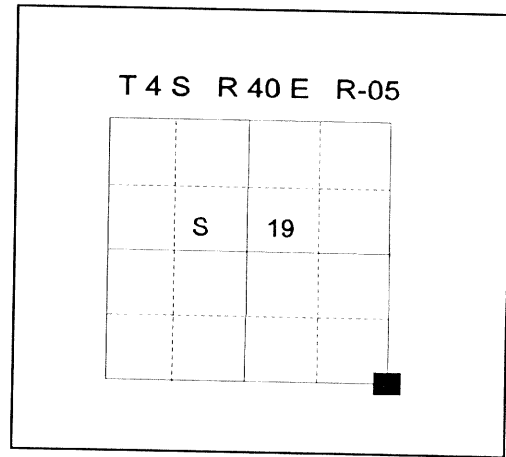


CERTIFIED RECORD OF LAND CORNER MONUMENTATION

HISTORY OF ORIGINAL CORNER ESTABLISHMENT:

Corner originally established by DAVID P. THOMPSON under GLO contract number 103, dated September 3, 1863.

Set post for corner to secs 19, 20, 29 & 30 in mound of stone.



No record of subsequent monumentation found in UNION COUNTY survey records.

DESCRIPTION OF CORNER EVIDENCE FOUND:

Found no evidence of the original corner monument. Accepted an existing fence corner with fences running North, East and West as the best available evidence of the original corner monument.

See Survey Number 004-1997.

DESCRIPTION OF MONUMENT AND ACCESSORIES I ESTABLISHED TO PERPETUATE THE ORIGINAL LOCATION OF THIS CORNER:

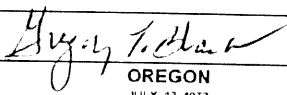
Along the South side of the fence corner post, I set a 2 1/2" x 30" aluminum pipe with 2 1/2" aluminum cap marked as shown below, 26" in the ground.

NEW BEARING OBJECTS:

- A 5/8" x 30" iron pin with 1 1/2" aluminum cap bears N 3°02'W, 10.30 feet marked UNION COUNTY SURVEYOR NORTH RP. (Set in N-S fence)
- A 5/8" x 30" iron pin with 1 1/2" aluminum cap bears N 89°04'E, 9.39 feet marked UNION COUNTY SURVEYOR EAST RP. (Set in E-W fence)
- A 5/8" x 30" iron pin with 1 1/2" aluminum cap bears S 0°04'W, 27.44 feet marked UNION COUNTY SURVEYOR SOUTH RP.
- A 5/8" x 30" iron pin with 1 1/2" aluminum cap bears S 85°39'W, 18.94 feet marked UNION COUNTY SURVEYOR WEST RP. (Set in E-W fence)

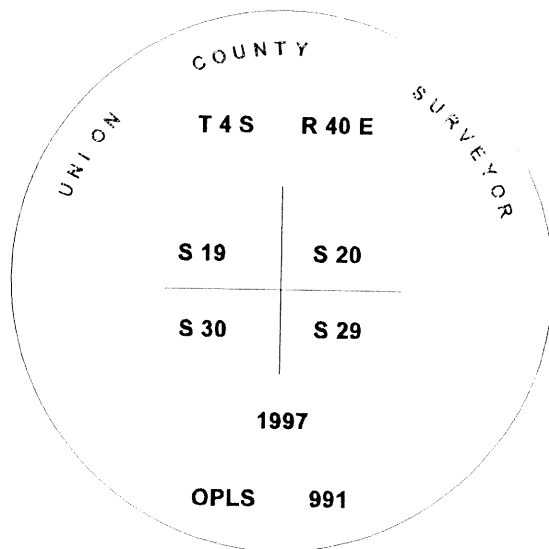
I hereby certify that the corner was monumented on January 20, 1997.
Witnesses: Rick Robinson and Greg Blackman Jr.

REGISTERED
PROFESSIONAL
LAND SURVEYOR



OREGON
JULY 13, 1973
GREGORY T. BLACKMAN
991

Personal Date: December, 31 1997



**UNION COUNTY
SURVEYOR**

Date Received 1-29-97

Date Filed 1-29-97

Filed By R. Robinson, Deputy

File Number 004-1997R

I used a total station instrument in the establishment of the new accessories. I used the same solar observation as survey number 004-1997 as the basis of bearing.

**HORIZONTAL CONTROL DATA
UNION COUNTY, OREGON
OREGON STATE PLANE, NORTH ZONE (3601)**

STA NAME: 200120

CORNER COMMON TO: 19,20,29, & 30

TWP. 4 S. RGE. 40 E.

GEODETIC COORD: NAD 83(91)

DATE TIED: 15 FEB. 2001

LAT: 45 ° 11 ' 42.19113 " N

SURVEYOR: GREGORY T. BLACKMAN
OPLS 991

LONG: 117 ° 50 ' 59.94685 " W

FIRM: BAGETT, GRIFFITH, & BLACKMAN
2006 ADAMS AVENUE
LAGRANDE, OR 97850
(541) 963-6092

SP. COOR: NAD 83(91)

N: 568408.192 INT FT.

E: 8885091.432 INT FT.

TYPE: GPS

THETA: 1 ° 52 ' 45.6722927 "


ORDER: SECOND CLASS: 1

SCALE FACTOR: 0.9998946878

ELEV: 2958.47 US FT.

ELEV: DATUM: NGVD 29

COMMENTS:



Renewal Date: Dec. 31, 2001

1 METER = 3.280833333... US FEET = 39.37 INCHES

1 METER = 3.280839895 INT'L FEET OR 1 INCH = 2.54 CM

TO CALCULATE ELEVATION FACTOR (IN THE NORTH AMERICAN CONTINENT)

DIVIDE 20,906,000 BY (20,906,000 + ELLIPSOID ELEV. IN FEET)