

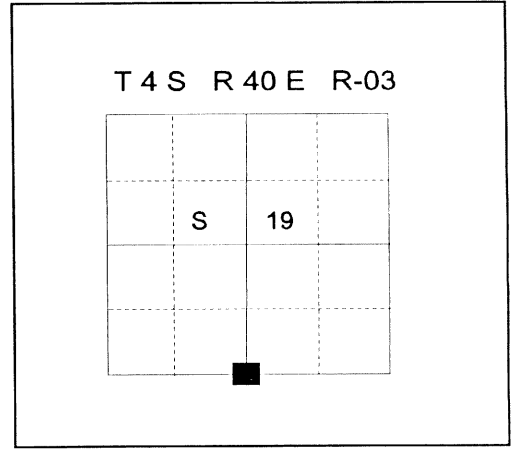
CERTIFIED RECORD OF LAND CORNER MONUMENTATION

HISTORY OF ORIGINAL CORNER ESTABLISHMENT:

Corner originally established by DAVID P. THOMPSON under GLO contract number 103, dated September 3, 1863.

Set post for 1/4 sec corner in mound of earth with charred stake, pits and trenches as per instructions.

Survey by J.W. Kimbrell on April 3, 1889 recorded in the old book of surveys on page 148 calls finding the 1/4 corner monument but does not elaborate. He only calls finding the 1/4 corner.



No record of subsequent monumentation found in UNION COUNTY survey records.

DESCRIPTION OF CORNER EVIDENCE FOUND:

Found no evidence of the original corner monument. Accepted an existing fence corner with fences running North, South and East (extended) as the best available evidence of the original corner monument.

See Survey Number 004-1997.

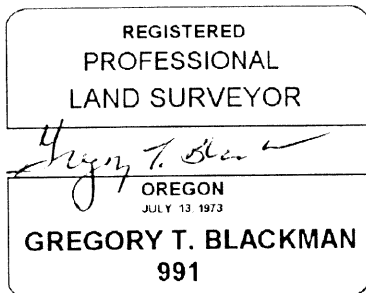
DESCRIPTION OF MONUMENT AND ACCESSORIES I ESTABLISHED TO PERPETUATE THE ORIGINAL LOCATION OF THIS CORNER:

Along the Southeast side of the fence corner post, I set a 2 1/2" x 30" aluminum pipe with 2 1/2" aluminum cap marked as shown below, 24" in the ground.

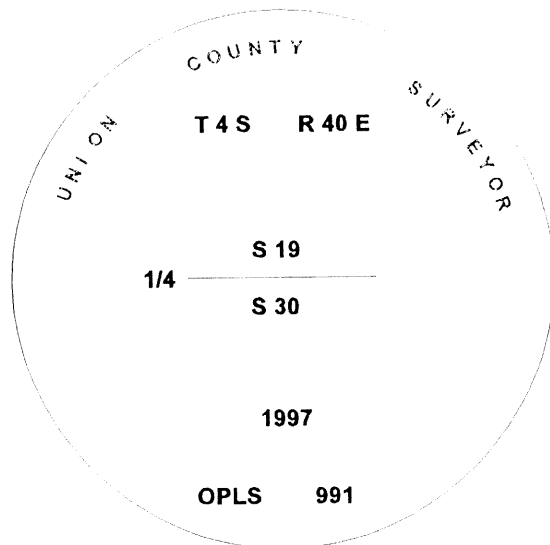
NEW BEARING OBJECTS:

- A 5/8" x 30" iron pin with 1 1/2" aluminum cap bears N 9°37'W, 10.72 feet marked UNION COUNTY SURVEYOR NORTH RP. (Set in North-South fence)
- A 5/8" x 30" iron pin with 1 1/2" aluminum cap bears N 88°12'E, 13.16 feet marked UNION COUNTY SURVEYOR EAST RP.
- A 5/8" x 30" iron pin with 1 1/2" aluminum cap bears S 4°29'W, 19.28 feet marked UNION COUNTY SURVEYOR SOUTH RP. (Set in North-South fence)
- A 5/8" x 30" iron pin with 1 1/2" aluminum cap bears S 87°28'W, 8.86 feet marked UNION COUNTY SURVEYOR WEST RP.

I hereby certify that the corner was monumented on January 20, 1997.
Witnesses: Rick Robinson and Greg Blackman Jr.



Renewal Date: December, 31 1997



UNION COUNTY SURVEYOR

Date Received 1-29-97

Date Filed 1-29-97

Filed By R. ROBINSON, Deputy

File Number 003-1997R

I used a total station instrument in the establishment of the new accessories. I used the same solar observation as survey number 004-1997 as the basis of bearing.

**HORIZONTAL CONTROL DATA
UNION COUNTY, OREGON
OREGON STATE PLANE, NORTH ZONE (3601)**

STA NAME: 200121

QUARTER COMMON TO: 19 & 30

TWP. 4 S. RGE. 40 E.

GEODETIC COORD: NAD 83(91)

DATE TIED: 15 FEB. 2001

LAT: 45 ° 11 ' 42.38571 " N

SURVEYOR: GREGORY T. BLACKMAN
OPLS 991

LONG: 117 ° 51 ' 36.92658 " W

FIRM: BAGETT, GRIFFITH, & BLACKMAN
2006 ADAMS AVENUE
LAGRANDE, OR 97850
(541) 963-6092

SP. COOR: NAD 83(91)

N: 568341.216 INT FT.

E: 8882444.278 INT FT.

TYPE: GPS

THETA: 1 ° 52 ' 19.446786 "


ORDER: SECOND CLASS: 1

SCALE FACTOR: 0.9998946882

ELEV: 2881.64 US FT.

ELEV: DATUM: NGVD 29

COMMENTS:



Renewal Date: Dec. 31, 2001

1 METER = 3.2808333333... US FEET = 39.37 INCHES

1 METER = 3.280839895 INT'L FEET OR 1 INCH = 2.54 CM

TO CALCULATE ELEVATION FACTOR (IN THE NORTH AMERICAN CONTINENT)

DIVIDE 20,906,000 BY (20,906,000 + ELLIPSOID ELEV. IN FEET)