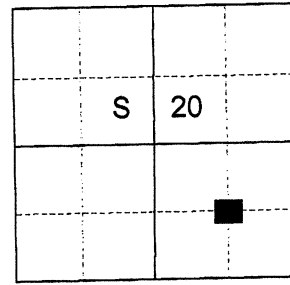


CERTIFIED RECORD OF LAND CORNER MONUMENTATION

HISTORY OF ORIGINAL CORNER ESTABLISHED:

Corner not previously established

T 4 S R 40 Q-08



DESCRIPTION OF CORNER EVIDENCE FOUND:

None. Position falls North of Highway 203 and West of Kofford Rd.

SEE SURVEY NUMBER 014-2024

DESCRIPTION OF MONUMENT AND ACCESSORIES I ESTABLISHED TO MONUMENT THE ORIGINAL LOCATION OF THIS CORNER:

At position determined by survey, I set a 5/8" x 30" iron pin, 28" in the ground, with 2 1/2" aluminum cap marked as shown below, and in a 1 ft. diam. collar of stone, from which:

NEW BEARING OBJECTS:

A 5/8" X 30" iron pin bears North 0°34' West, a distance of 20.00 feet, with 1 1/2" aluminum cap marked N RP "BGB SURVEY MARKER".


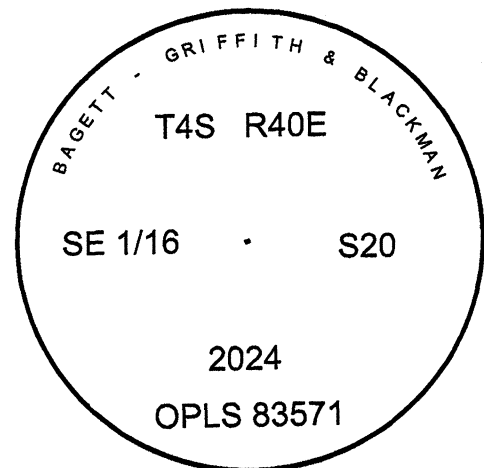
A 5/8" X 30" iron pin bears North 88°39' West, a distance of 10.00 feet, with 1 1/2" aluminum cap marked W RP "BGB SURVEY MARKER".

Set steel fence post approx. 0.5 ft. Northwesterly.

Fence corner to North and West bearing fence lines bears approx. 8 ft. South.

Witness: Kyle Tucker

I hereby certify that the corner was monumented on March 19, 2024.



Renewal Date: June 30, 2025

I used a Leica GS-18 RTK in the establishment of the accessories. Basis of Bearing is as per Union County Survey 014-2024

UNION COUNTY SURVEYOR

Date Received 3/26/24

Date Filed 3/26/24

Filed By [Signature]

File Number 002-2024R

Q-08