

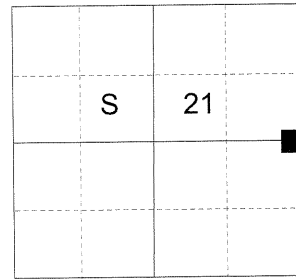
CERTIFIED RECORD OF LAND CORNER MONUMENTATION

HISTORY OF ORIGINAL CORNER ESTABLISHED:

Corner originally established by David Thompson under GLO contract number 103 dated September 3, 1863. Surveyor General field notes state:

Set post for 1/4 sec. corner in mound of earth with charred stake, pits, trench, as per instructions.

T 4 S R 40 E P-13



DESCRIPTION OF CORNER EVIDENCE FOUND:

None found. Surveyed position falls in a cultivated field.

See Survey 005-2020

DESCRIPTION OF MONUMENT AND ACCESSORIES I ESTABLISHED TO MONUMENT THE ORIGINAL LOCATION OF THIS CORNER:


At proportionate position I set a 5/8" x 30" iron pin with 2 1/2" aluminum cap, 18" below ground, marked as shown below, from which:

NEW BEARING OBJECTS:

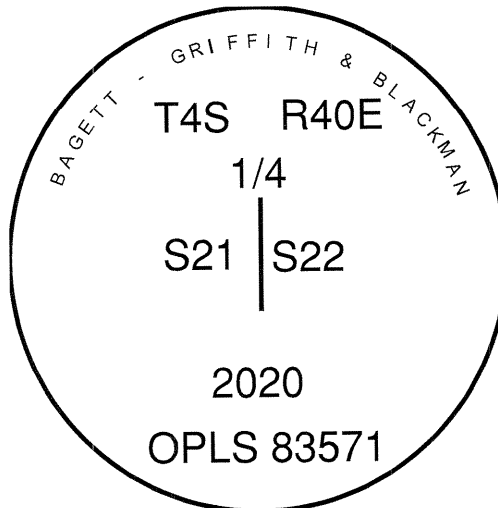
- A 3" irrigation riser bears North 17°54' East a dist. of 138.09 ft.
- A 5/8" x 30" iron pin bears South 48°45' East a dist. of 60.74 ft., marked SE RP.
- A 5/8" x 30" iron pin bears South 15°12' West a dist. of 101.45 ft., marked SW RP.
- A 3" irrigation riser bears North 41°20' West a dist. of 87.73 ft.

Falls in a cultivated field.

I hereby certify that the corner was monumented on March 3, 2020.
Witness: Kyle A. Tucker



Renewal Date: June 30, 2021



UNION COUNTY SURVEYOR

Date Received 3/17/20

Date Filed 3/17/20

Filed By [Signature]

File Number 011-2020R

I used a Leica GS 18 in the establishment of the new accessories. Basis of Bearing is as per Survey 005-2020, the distances and bearings are to the center of the aluminum caps or the center of the irrigation risers.