

UNION COUNTY SURVEYOR

CERTIFIED RECORD OF LAND CORNER MONUMENTATION

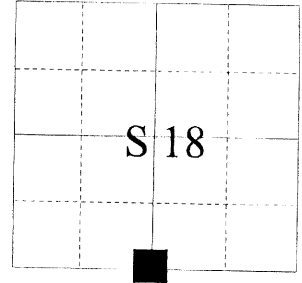
HISTORY OF ORIGINAL CORNER ESTABLISHMENT:

Corner originally established by David P. Thompson, September 3, 1863 contract No. 103. Surveyor General record states:

Set post for 1/4 Sec corner in mound of Earth with charred stake pits trench as per instructions.

- Survey No. 113-78 locates 1/4 corner position
- Survey No. 16-79 states found monument of record
- Survey No. 19-79 states found monument of record
- Survey No. 52-80 states found monument of record
- Survey No. 87-80 states found monument of record
- Survey No. 79-81 states found monument of record
- Survey No. 004-1997 states found monument of record

T 4 S R 40 E N - 03



No record of subsequent monumentation found in Union County survey records.

DESCRIPTION OF CORNER EVIDENCE FOUND:

Reset at coordinate position of Survey No. 113-78

See Survey No. 007-2001

DESCRIPTION OF MONUMENT AND ACCESSORIES I ESTABLISHED

TO PERPETUATE THE ORIGINAL LOCATION OF THIS CORNER:

At position established by Survey No. 007-2001 I set a 2 1/2" x 30" aluminum monument, marked as shown below, 30" in the ground from which:

A 5/8" x 30" rebar with 1 1/2" aluminum cap bears N51°E, a distance of 34.34 feet, marked UNION COUNTY SURVEYOR NE RP.

A 5/8" x 30" rebar with 1 1/2" aluminum cap bears S47°E, a distance of 11.42 feet, marked UNION COUNTY SURVEYOR SE RP.

A 5/8" x 30" rebar with 1 1/2" aluminum cap bears S83°W, a distance of 8.30 feet, marked UNION COUNTY SURVEYOR SW RP.

A 5/8" x 30" rebar with 1 1/2" aluminum cap bears N22°W, a distance of 16.83 feet, marked UNION COUNTY SURVEYOR NW RP.

A 6X6 post, the Northeast corner of a shop building bears Southwest 8.5 ft.

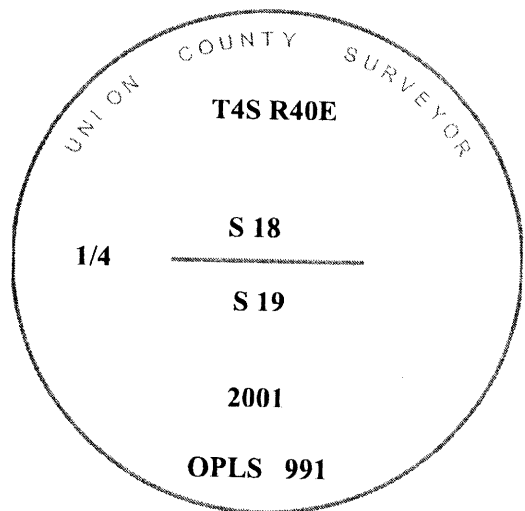
I hereby certify that the corner was monumented on February 13, 2001.

Witness: Norbert Volny and Gregory T. Blackman, Jr.

REGISTERED
PROFESSIONAL
LAND SURVEYOR

Gregory T. Blackman
OREGON
JULY 13, 1973
GREGORY T. BLACKMAN
991

Renewal Date: Dec. 31, 2001



UNION COUNTY SURVEYOR

Date Received 3/29/01

Date Filed 3/31/01

Filed By R. ROBINSON, DEPUTY

File Number 014-2001 R

I used a compass and steel tape in the establishment of the new accessories. I used 18° East declination. The distances are to the center of a 5/8"x30" rebar with 1 1/2" aluminum cap marked Union County Survey Marker.

**HORIZONTAL CONTROL DATA
UNION COUNTY, OREGON
OREGON STATE PLANE, NORTH ZONE (3601)**

STA NAME: 200122

QUARTER COMMON TO: 18 & 19

TWP. 4 S. RGE. 40 E.

GEODETIC COORD: NAD 83(91)

DATE TIED: 15 FEB. 2001

LAT: 45 ° 12 ' 34.69987 " N

SURVEYOR: GREGORY T. BLACKMAN
OPLS 991

LONG: 117 ° 51 ' 37.33996 " W

FIRM: BAGETT, GRIFFITH, & BLACKMAN
2006 ADAMS AVENUE
LAGRANDE, OR 97850
(541) 963-6092

SP. COOR: NAD 83(91)

N: 573635.395 INT FT.

E: 8882241.628 INT FT.

TYPE: GPS

THETA: 1 ° 52 ' 19.1536258 "


ORDER: SECOND CLASS: 1

SCALE FACTOR: 0.9998948367

ELEV: 2801.29 US FT.

ELEV: DATUM: NGVD 29

COMMENTS:



Renewal Date: Dec. 31, 2001

1 METER = 3.2808333333... US FEET = 39.37 INCHES

1 METER = 3.280839895 INT'L FEET OR 1 INCH = 2.54 CM

TO CALCULATE ELEVATION FACTOR (IN THE NORTH AMERICAN CONTINENT)

DIVIDE 20,906,000 BY (20,906,000 + ELLIPSOID ELEV. IN FEET)