

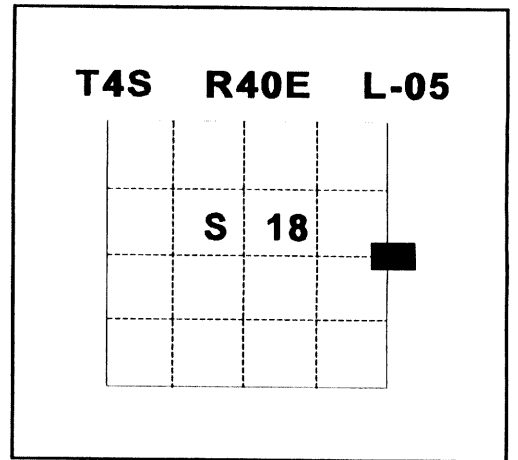
**CERTIFIED RECORD OF LAND CORNER MONUMENTATION**

**HISTORY OF ORIGINAL CORNER ESTABLISHMENT:**

Corner originally established by David P. Thompson. GLO contract number 103, dated September 3, 1882. Surveyor General Record states:

Set a wooden post and raised mound of earth.

No subsequent monumentation found in Union County survey records.



**DESCRIPTION OF CORNER EVIDENCE FOUND:**

Ancient North-East-West fence corner.

See Union County Survey Number 017-1997.

**DESCRIPTION OF MONUMENT AND ACCESSORIES I ESTABLISHED**

**TO PERPETUATE THE ORIGINAL LOCATION OF THIS CORNER:**

At found fence corner I set a 2½"x30" aluminum pipe with 2½" aluminum cap, marked as shown, 30" in ground, from which:

**NEW BEARING OBJECTS:**

A 5/8" x 30" rebar bears S88°32'W, 16.61 feet, with 1½" aluminum cap marked UNION COUNTY SURVEYOR SW RP.

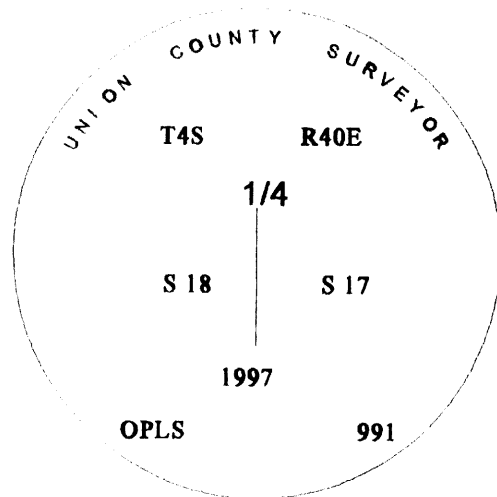
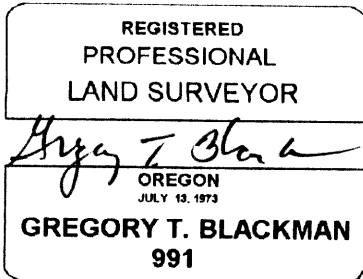
A 5/8" x 30" rebar bears S30°11'E, 73.98 feet, with 1½" aluminum cap marked UNION COUNTY SURVEYOR SE RP.

A 5/8" x 30" rebar bears N87°59'E, 22.25 feet, with 1½" aluminum cap marked UNION COUNTY SURVEYOR NE RP.

A 5/8" x 30" rebar bears N2°13'W, 13.51 feet, with 1½" aluminum cap marked UNION COUNTY SURVEYOR NW RP.

I hereby certify that the corner was monumented on June 19, 1997

Witness: Jeff Madsen, Gregory T. Blackman Jr., Jeff Petersen



I used a total station theodolite in the establishment of the new accessories. Basis of bearing is survey 017-1997. The distances are to the center of the aluminum caps.

Date Received 7-10-97  
 Date Paid 7-10-97  
 By J. Petersen, Deputy  
 File No. 007-1997R

**HORIZONTAL CONTROL DATA  
UNION COUNTY, OREGON  
OREGON STATE PLANE, NORTH ZONE (3601)**

STA NAME: 200117

QUARTER COMMON TO: 17 & 18

TWP. 4 S. RGE. 40 E.

GEODETIC COORD: NAD 83(91)

DATE TIED: 15 FEB. 2001

LAT: 45 ° 13 ' 0.95966 " N

SURVEYOR: GREGORY T. BLACKMAN  
OPLS 991

LONG: 117 ° 51 ' 0.11948 " W

FIRM: BAGETT, GRIFFITH, & BLACKMAN  
2006 ADAMS AVENUE  
LAGRANDE, OR 97850  
(541) 963-6092

SP. COOR: NAD 83(91)

N: 576380.569 INT FT.

E: 8884817.474 INT FT.

TYPE: GPS

THETA: 1 ° 52 ' 45.5498691 "


ORDER: SECOND CLASS: 1

SCALE FACTOR: 0.9998949354

ELEV: 2808.46 US FT.

ELEV: DATUM: NGVD 29

COMMENTS:



Renewal Date: Dec. 31, 2001

1 METER = 3.2808333333... US FEET = 39.37 INCHES

1 METER = 3.280839895 INT'L FEET OR 1 INCH = 2.54 CM

TO CALCULATE ELEVATION FACTOR ( IN THE NORTH AMERICAN CONTINENT)

DIVIDE 20,906,000 BY (20,906,000 + ELLIPSOID ELEV. IN FEET)