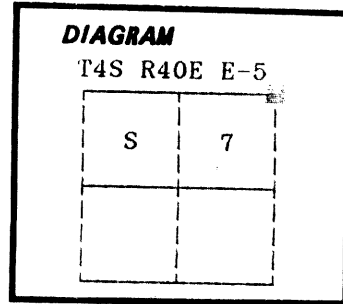


CERTIFIED RECORD OF LAND CORNER MONUMENTATION

History of original corner establishment:

Corner originally established by David T. Thompson under GLO contract number 103, dated September 3, 1883. Surveyor General record states:
Set post for corner to secs 5, 6, 7 & 8 in mound of earth with charred stake, pits, trench as per instructions.

Corner remonumented by Union County Surveyor J.W. Kimbrell on survey number 35, done in 1888, recorded in the old book of surveys on page 64. His record states:
Set stone 6x8x30 inches for cor to sec 5=6=7=8



Survey number 14-71 by Harvey Barber, OPLS 679, found the Kimbrell stone and remonumented the position with a 1½ inch pipe, resetting the stone on top of the pipe.

Corner monument as per survey number 14-71 was found by Gregory T. Blackman, OPLS 991, while doing field work for survey number 31-87, but not monumented at that time.

No record of subsequent monumentation found in Union County survey records.

Description of corner evidence found:

Found a stone 30x7x7 inches marked with 5 grooves on the South and East faces and also marked with one groove on the North and West faces, sitting erect on top of a 1 inch diameter pipe.

Corner falls 3 feet East and 1½ feet South of an existing fence corner with fences running South and West.

Corner falls approximately 6 feet West of an existing irrigation ditch.



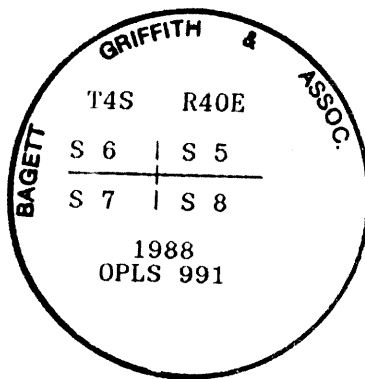
Description of monument and accessories I established to perpetuate the original location of this corner:

In place of the found Kimbrell corner stone, and directly on top of the found 1½ inch diameter pipe, I set a 2½" x 30" aluminum pipe with aluminum cap marked as shown, 27 inches in the ground.

Buried the original corner stone North and alongside of monument.

I hereby certify that the above corner point was perpetuated as hereon described on January 26, 1988.

Witness: Rick Robinson



UNION COUNTY SURVEYOR

Date Received 3-14-88

Date Filed 3-16-88

By G. LANGLITZ DEPUTY

File No. 63-88 R

Office of..... County of.....
 State of....., I hereby certify that the within instrument was filed in this office
 for record on the..... day of....., 19.....
 by
 (COUNTY OFFICIAL) (DEPUTY)

HORIZONTAL CONTROL DATA

UNION COUNTY, OREGON
OREGON STATE PLANE, NORTH ZONE (3601)

STA. NAME: 9311

CORNER COMMON TO: 5, 6, 7 & 8

TWP. 4 S. RGE. 40 E.

DATE SET: OCT. 1993

SURVEYOR: WALTER L. CASWELL
PLS 737

FIRM: EAGLE GPS SURVEY CORP
13545 NW SCIENCE PARK DR
PORTLAND, OR. 97229
(503) 643-1073

TYPE: GPS

ORDER: SECOND CLASS: 1

GEODETIC COOR: NAD 83(91)

LAT: 45°14'19.23248" N

LONG: 117°50'59.86902" W

SP. COOR: NAD 83(91)

N: 584303.797 INT.FT.

E: 8884575.426 INT.FT.

THETA: 1°52'45.727"

SCALE FACTOR: 0.999895326

ELEV: 2742.72 US.FT.

ELEV. DATUM: NGVD 29

DIRECTIONS "TO REACH": FROM THE INTERSECTION OF HIGHWAY 203 AND
HIGHWAY 237 IN UNION, HEAD EAST ON HIGHWAY 237 TOWARD COVE FOR 5
BLOCKS, & TURN NORTH. CONTINUE NORTH FOR 1.3 MILES TO TURNBULL
LANE TO THE EAST. HEAD EAST ON TURNBULL LANE FOR 1/2 MILE AND
THERE WILL BE A LONG DRIVEWAY HEADING NORTH TO A HOUSE, BARN, AND
SOME OTHER BUILDINGS. GO 0.2 MILES UP THE DRIVEWAY (NOTING THE
FENCE ON YOUR RIGHT) AND THE ROAD WILL BEGIN TO CURVE AROUND TO
THE EAST. STOP HERE. WALK ALONG THE FENCE THAT
CONTINUES NORTH INTO A PASTURE AND MEETS A
FENCE CORNER TO THE WEST AND TO THE NORTH.
THERE IS A LONE, LARGE, ROUND WOODEN POST,
ABOUT 6 FEET HIGH RIGHT NEAR THE CORNER. THE
MONUMENT IS A 5/8" IRON ROD WITH A 2 1/2"
ALUMINUM CAP STICKING OUT OF THE GROUND SEVERAL
INCHES, ABOUT 1 1/2 FEET TO THE SOUTHEAST OF
THE ROUND POST.

REGISTERED
PROFESSIONAL
LAND SURVEYOR

Walter L. Caswell
OREGON
JULY 8, 1966
WALTER L. CASWELL
737

EXPIRES 12/31/95

1 METER = 3.280833333333... U.S. FEET = 39.37 INCHES
1 METER = 3.280839895 INT'L FEET OR 1 INCH = 2.54 CM.
TO CALCULATE ELEVATION FACTOR (IN THE NORTH AMERICAN CONTINENT)
DIVIDE 20,906,000 BY (20,906,000 + ELLIPSOID ELEV. IN FEET)
SHEET 12 OF 37