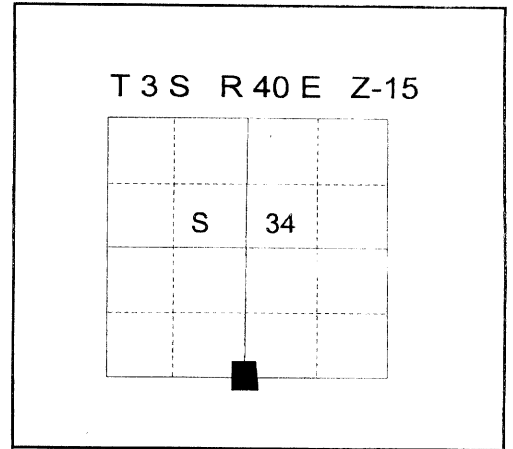


**CERTIFIED RECORD OF LAND CORNER MONUMENTATION**

**HISTORY OF ORIGINAL CORNER ESTABLISHMENT:**

Corner originally established by Timothy W. Davenport GLO contract number 102, dated July 20, 1863. Surveyor General record states:

Set post for South 1/4 corner in mound of earth, with charred stake, pits, trench as per instructions.



**DESCRIPTION OF CORNER EVIDENCE FOUND:**

No evidence found.

See Survey Number 034-2001.

**DESCRIPTION OF MONUMENT AND ACCESSORIES I ESTABLISHED TO PERPETUATE THE ORIGINAL LOCATION OF THIS CORNER:**

At the position determined by said survey, I set a 2 1/2" x 30" aluminum monument marked as shown below, 28" in the ground, from which:

**NEW BEARING OBJECTS:**

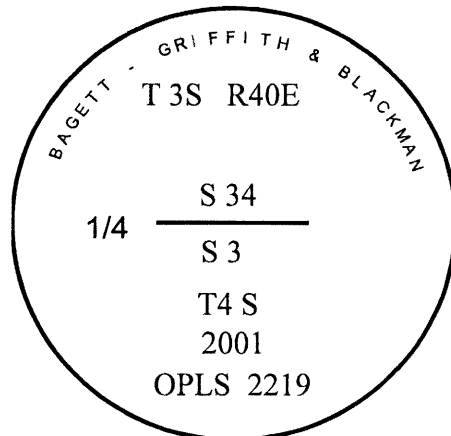

A 5/8" x 30" iron pin with aluminum cap marked BGB SURVEY MARKER NE RP, bears North 18° East a distance of 11.42 feet.

A 5/8" x 30" iron pin with aluminum cap marked BGB SURVEY MARKER SE RP, bears South 62° East a distance of 8.67 feet.

A 5/8" x 30" iron pin with aluminum cap marked BGB SURVEY MARKER SW RP, bears South 28° West a distance of 7.66 feet.

A 5/8" x 30" iron pin with aluminum cap marked BGB SURVEY MARKER NW RP, bears North 57° West a distance of 11.54 feet.

I hereby certify that the corner was monumented on October 8, 2001.  
Witnesses: Norb Volny and Greg Blackman Jr.



**UNION COUNTY SURVEYOR**

Date Received 10/23/01

Date Filed 10/23/01

Filed By [Signature]

File Number 043-2001R

I used a steel tape and magnetic compass in the establishment of new accessories. The magnetic declination used was 18° East. The distances are to the center of the aluminum cap.