

CERTIFIED RECORD OF LAND CORNER MONUMENTATION

**HISTORY OF ORIGINAL CORNER ESTABLISHMENT:**

Corner originally established by Timothy W. Davenport under GLO contract Number 102, dated July 20<sup>th</sup>, 1863. Surveyor General record states: "Set post corner to secs 4, 5, 32 + 33 made mound of rock"

No record of subsequent monumentation found in Union County Survey Records.

**DESCRIPTION OF CORNER EVIDENCE FOUND:**

NONE

See Survey No. 003-2003

**DESCRIPTION OF MONUMENT AND ACCESSORIES I ESTABLISHED**

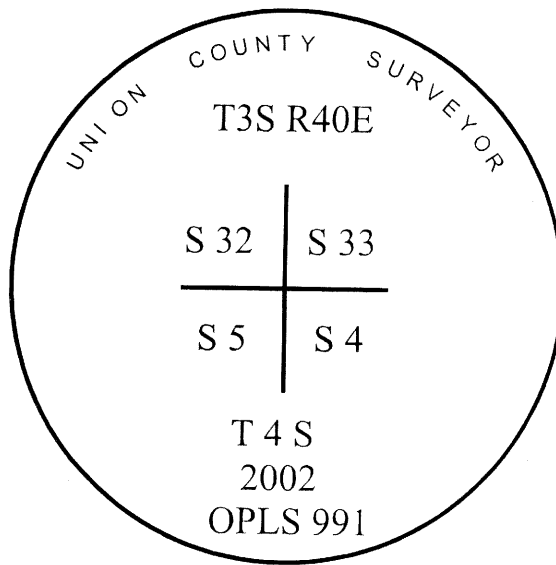
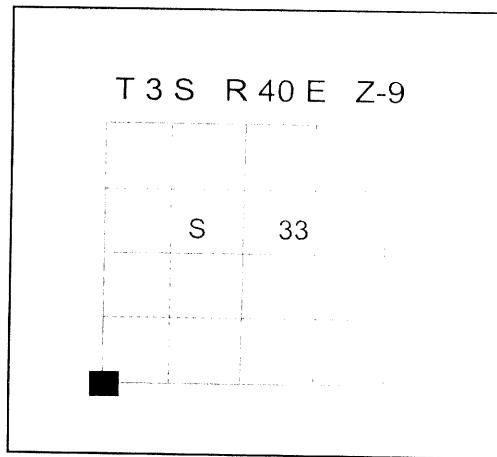
**TO PERPETUATE THE ORIGINAL LOCATION OF THIS CORNER:**

At an ancient fence corner I set a 2 1/2"x30" aluminum monument 26" in the ground, with mound of stone 1 ft. base to top of cap, from which;

**NEW BEARING OBJECTS:**

- A 5/8"x30" iron pin with 1 1/2" aluminum cap bears North 17° East, a distance of 19.82 feet, marked UNION COUNTY SURVEYOR NE RP
- A 5/8"x30" iron pin with 1 1/2" aluminum cap bears South 20° West, a distance of 23.50 feet, marked UNION COUNTY SURVEYOR SW RP
- A 5/8"x30" iron pin with 1 1/2" aluminum cap bears North 88° West, a distance of 23.60 feet, marked UNION COUNTY SURVEYOR NW RP
- A 5/8"x30" iron pin with 1 1/2" aluminum cap bears South 85° East, a distance of 23.72 feet, marked UNION COUNTY SURVEYOR SE RP

I hereby certify that the corner was monumented on December 11, 2002.  
Witness: Norbert Volny, Gregory T. Blackman Jr., Greg Zollman



REGISTERED  
PROFESSIONAL  
LAND SURVEYOR

*Gregory T. Blackman*

OREGON  
JULY 13, 1973

**GREGORY T. BLACKMAN**  
991

Renewal Date: December 31, 2003

I used a steel tape and magnetic compass in the establishment of the new accessories. I used 18° East declination. The distances to the accessories are to the center of the aluminum cap.

**UNION COUNTY SURVEYOR**

Date Received 2/18/03

Date Filed 2/18/03

Filed By R. ROBINSON, DEPUTY

File Number 012-2003R

# HORIZONTAL CONTROL DATA

## UNION COUNTY, OREGON

### OREGON STATE PLANE, NORTH ZONE (3601)

STA NAME: 200204

CORNER COMMON TO: 32,33,4, & 5

TWP. 3&4 S. RGE. 40 E.

GEODETIC COORD: NAD 83(91)

DATE TIED: DEC. 2002

LAT: 45 ° 15 ' 11.78855 " N

SURVEYOR: GREGORY T. BLACKMAN  
OPLS 991

LONG: 117 ° 49 ' 45.69038 " W

FIRM: BAGETT, GRIFFITH, & BLACKMAN  
2006 ADAMS AVENUE  
LAGRANDE, OR 97850  
(541) 963-6092

SP. COOR: NAD 83(91)

N: 589798.144 INT FT.

E: 8889704.134 INT FT.

TYPE: GPS

THETA: 1 ° 53 ' 38.3339429 "

ORDER: SECOND CLASS: 1


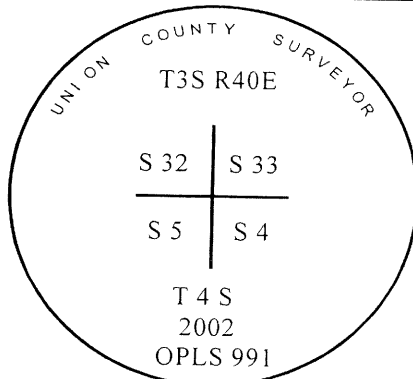
SCALE FACTOR: 0.9998956681

ELEV: 3536.22 US FT.

ELEV: DATUM: NGVD 29

**COMMENTS:**

Corner is a 2 1/2" aluminum monument  
near the North side of a fence corner



Renewal Date: December 31, 2003

1 METER = 3.2808333333... US FEET = 39.37 INCHES

1 METER = 3.280839895 INT'L FEET OR 1 INCH = 2.54 CM

TO CALCULATE ELEVATION FACTOR ( IN THE NORTH AMERICAN CONTINENT)

DIVIDE 20,906,000 BY (20,906,000 + ELLIPSOID ELEV. IN FEET)