

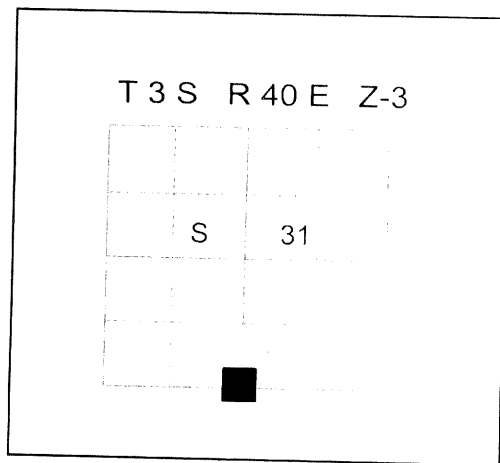
CERTIFIED RECORD OF LAND CORNER MONUMENTATION

HISTORY OF ORIGINAL CORNER ESTABLISHMENT:

Corner originally established by Timothy W. Davenport under GLO contract Number 102, dated July 20th, 1863. Surveyor General record states: "Set qr sec post in mound of earth and drove charred stake as per instr"

Old Book Survey 4 Page 7 dated April 7th, 1887 by J.W. Kimbrell states, "set temporary 1/4 sec corner the original corner being out of place...Set stone 9x12x20 for 1/4 sec corner..."

Oregon State Highway Dept. DRG. No. 6B-19-2, dated February 1946 states, "1/4 cor" at the centerline of highway station 1046+67.18



No record of subsequent monumentation found in Union County Survey Records.

DESCRIPTION OF CORNER EVIDENCE FOUND:

NONE

See Survey No. 003-2003

DESCRIPTION OF MONUMENT AND ACCESSORIES I ESTABLISHED

TO PERPETUATE THE ORIGINAL LOCATION OF THIS CORNER:

At the intersection of the Cove-Union Highway and an East-West fence I set a 2 1/2"x30" copper clad monument 34" in the ground in a water valve box, from which;

NEW BEARING OBJECTS:


- A 5/8"x30" iron pin with 1 1/2" aluminum cap in a fence line bears North 51° East, a distance of 50.40 feet, marked UNION COUNTY SURVEYOR NE RM
- A 5/8"x30" iron pin with 1 1/2" aluminum cap in a fence line bears South 52° East, a distance of 44.75 feet, marked UNION COUNTY SURVEYOR SE RM
- A 5/8"x30" iron pin with 1 1/2" aluminum cap in a fence corner bears South 53° West, a distance of 34.12 feet, marked UNION COUNTY SURVEYOR SW RM
- A 5/8"x30" iron pin with 1 1/2" aluminum cap in a fence corner bears North 43° West, a distance of 55.30 feet, marked UNION COUNTY SURVEYOR NW RM

I hereby certify that the corner was monumented on December 11, 2002.
Witness: Norbert Volny, Gregory T. Blackman Jr., Greg Zollman

REGISTERED
PROFESSIONAL
LAND SURVEYOR

Gregory T. Blackman
OREGON
JULY 13, 1973
GREGORY T. BLACKMAN
991

Renewal Date: December 31, 2003



UNION COUNTY SURVEYOR

Date Received 2/18/03

Date Filed 2/18/03

Filed By R. ROBINSON, DEPUTY

File Number 010-2003 R

I used a steel tape and magnetic compass in the establishment of the new accessories. I used 18° East declination. The distances to the accessories are to the center of the aluminum cap.

HORIZONTAL CONTROL DATA

UNION COUNTY, OREGON

OREGON STATE PLANE, NORTH ZONE (3601)

STA NAME: 200202

QUARTER CORNER COMMON TO: 31 & 6

TWP. 3&4 S. RGE. 40 E.

GEODETIC COORD: NAD 83(91)

DATE TIED: DEC. 2002

LAT: 45 ° 15 ' 11.91270 " N

SURVEYOR: GREGORY T. BLACKMAN
OPLS 991

LONG: 117 ° 51 ' 36.87711 " W

FIRM: BAGETT, GRIFFITH, & BLACKMAN
2006 ADAMS AVENUE
LAGRANDE, OR 97850
(541) 963-6092

SP. COOR: NAD 83(91)

N: 589549.368 INT FT.

E: 8881754.622 INT FT.

TYPE: GPS

THETA: 1 ° 52 ' 19.4818688 "

ORDER: SECOND CLASS: 1



SCALE FACTOR: 0.999895669

ELEV: 2718.19 US FT.

ELEV: DATUM: NGVD 29

COMMENTS:

Corner is a 2 1/2" copper clad monument in water valve box at the intersection of centerline of the Cove-Union Highway and a fenceline to the East.



Renewal Date: December 31, 2003

1 METER = 3.2808333333... US FEET = 39.37 INCHES

1 METER = 3.280839895 INT'L FEET OR 1 INCH = 2.54 CM

TO CALCULATE ELEVATION FACTOR (IN THE NORTH AMERICAN CONTINENT)

DIVIDE 20,906,000 BY (20,906,000 + ELLIPSOID ELEV. IN FEET)