

CERTIFIED RECORD OF LAND CORNER MONUMENTATION

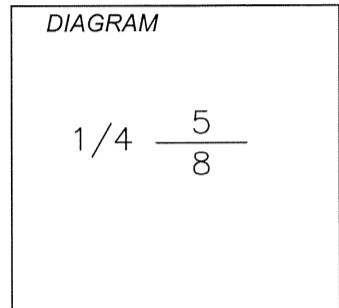
Adams & Clark, Inc.
1720 W. Fourth Ave.
Spokane, WA 99204-1702

Corner Code E-7
Township 4 South, Range 39 East

History of original corner establishment:

Original U.S. General Land Office Survey, 1863, states:

"40.20 chains Set post for 1/4 corner in mound of stone".



Description of corner evidence found:

Nothing found

UNION COUNTY
SURVEYOR

Date Received 12/22/15
Date Filed 12/22/15
By [Signature]
File No. 203-2015R

Description of monument and accessories I established to perpetuate the original location of this corner.

Set 5/8"x36" rebar with 1-1/2" aluminum cap marked as shown below, 18.5' south of east-west fence line.

Accessories

Set 5/8"x24" rebar with yellow plastic cap marked "RP LS 1503"

- N39°17'01"E 23.64' under fence
- S55°38'24"E 27.17'
- S38°20'13"W 31.18'
- N56°20'31"W 31.61' under fence

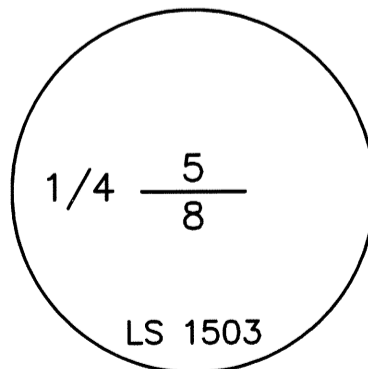
Accessory ties were made with electronic total station theodolite, and steel tape.

REGISTERED
PROFESSIONAL
LAND SURVEYOR

[Signature]

OREGON
JANUARY 18, 1974
LESLIE D. KILLINGSWORTH
1503

RENEWAL DATE 6/30/03



Leslie D. Killingsworth, P.L.S. 1503

11/07/2002

Date

UNION COUNTY SURVEYOR
CERTIFIED RECORD OF LAND CORNER MONUMENTATION

HISTORY OF ORIGINAL CORNER ESTABLISHMENT:

Corner originally established by David P. Thompson, dated September 3, 1863. Surveyor General record states:

Set post in mound of earth, charred stakes, pits as per instructions

Old Book 1 Page 84 states found corner Survey No. 040-2002 states set 5/8" iron pin with 1 1/2" aluminum cap at proportionate position

Bearing Objects:

5/8" iron pin with plastic cap bears N39°17'01"E 23.64' under fence marked LS 1503;
5/8" iron pin with plastic cap S55°38'24"E 27.17', marked LS 1503;

5/8" iron pin with plastic cap S38°20'13"W 31.18', marked LS 1503;

5/8" iron pin with plastic cap N56°20'31"W 31.61' under fence marked LS 1503;

No record of subsequent monumentation found in the Union County monumentation records

DESCRIPTION OF CORNER EVIDENCE FOUND:

Found 5/8" iron pin with 1 1/2" aluminum cap and bearing objects as per Survey No. 040-2002. Did not accept monument position, see Survey No. 044-2002.

See Survey Number 044-2002

DESCRIPTION OF MONUMENT AND ACCESSORIES I ESTABLISHED

TO PERPETUATE THE ORIGINAL LOCATION OF THIS CORNER:

At the proportioned position of Old Book 1 Page 84, I set a 5/8"x30" iron pin with 2 1/2" aluminum cap, marked as shown, 24 inches in the ground, and raised a mound of stone with a 1 foot base to the top of the cap, from which

NEW BEARING OBJECTS:

A 5/8" iron pin with plastic cap bears North 14° East, a distance of 22.74 feet marked LS 1503.

A 5/8" iron pin with plastic cap bears South 48° East, a distance of 17.36 feet marked LS 1503.

A 5/8" iron pin with plastic cap bears South 54° West, a distance of 35.49 feet marked LS 1503.

A 5/8" iron pin with plastic cap bears North 59° West, a distance of 41.62 feet marked LS 1503.

Corner is 22 ft. South of existing East-West fence line. Set steel fencepost 2 ft. North of monument.

I hereby certify that the corner was monumented on November 22, 2002

Witness: Norbert W. Volny



Renewal Date: December 31, 2003

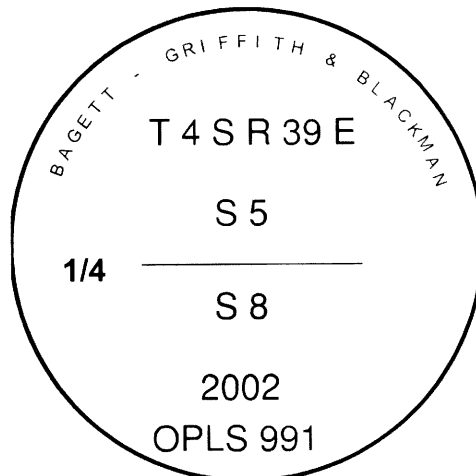
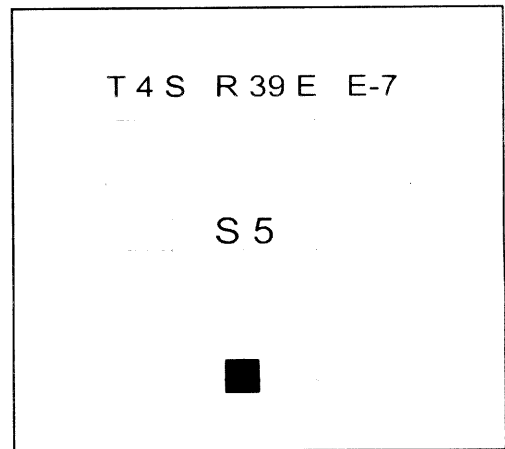
**UNION COUNTY
SURVEYOR**

Date Received 12/2/02

Date Filed 12/31/02

Filed By R. ROBINSON, DEPUTY

File Number 049-2002R



I used a Leica 530 GPS system in the establishment of the new accessories. The basis of bearing is the same as shown on Survey No. 044-2002, the distances are to center of the cap.