

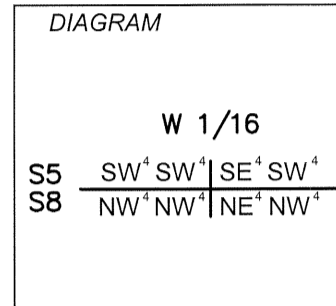
**CERTIFIED RECORD OF LAND CORNER MONUMENTATION**

Adams & Clark, Inc.  
1720 W. Fourth Ave.  
Spokane, WA 99204-1702

Corner Code E-6  
Township 4 South, Range 39 East

**History of original corner establishment:**

No record of this corner being established previously was found.



**Description of corner evidence found:**

Nothing found.

**Description of monument and accessories I established to perpetuate the original location of this corner.**

Set 5/8"x36" rebar with 1-1/2" aluminum cap, 31' south of east-west fence line.

Accessories:

- Cut "+" in 1.5'x3' stone  
N64°24'00"E 33.25'
- Cut "+" in 4'x2' stone  
S71°9'39"E 23.46'
- Cut "+" in 4'x2' stone  
S33°18'33"W 10.56'
- Cut "+" in 2'X3' stone  
N82°00'47"W 22.56'

Accessory ties were made with electronic total station theodolite, and steel tape.

REGISTERED  
PROFESSIONAL  
LAND SURVEYOR

*Leslie D. Killingsworth*

OREGON  
JANUARY 18, 1974  
LESLIE D. KILLINGSWORTH  
1503

RENEWAL DATE 6/30/03

UNION COUNTY  
SURVEYOR

Date Received 12/22/15

Date Filed 12/22/15

By *R. G. Miller*

File No. 202-2015R

\_\_\_\_\_  
Leslie D. Killingsworth, P.L.S. 1503

*Leslie D. Killingsworth*  
Date

**UNION COUNTY SURVEYOR**

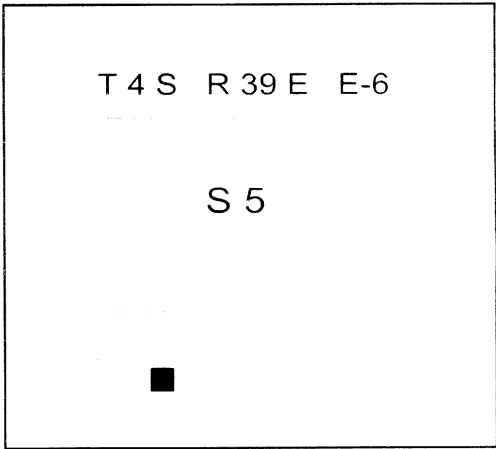
**CERTIFIED RECORD OF LAND CORNER MONUMENTATION**

**HISTORY OF ORIGINAL CORNER ESTABLISHMENT:**

Old Book 1 Page 84 establishes proportionate position of 1/16 Survey No. 040-2002 set 5/8" iron pin with 1 1/2" aluminum cap marked "W1/16 S5/58 LS1503"

**Bearing Objects:**

- "X" in 1.5'x3' stone, N64°24'00"E 33.25'
- "X" in 4'x2' stone, S71°19'39"E 23.46'
- "RP X" in 4'x2' stone, S33°18'33"W 10.56'
- "X" in 2'x3' stone, N82°00'47"W 22.56'



No record of subsequent monumentation found in the Union County monumentation records

**DESCRIPTION OF CORNER EVIDENCE FOUND:**

Found monument and bearing objects set by Survey No. 040-2002, did not accept position of monument see Survey No. 044-2002

See Survey Number 044-2002

**DESCRIPTION OF MONUMENT AND ACCESSORIES I ESTABLISHED**

**TO PERPETUATE THE ORIGINAL LOCATION OF THIS CORNER:**

At proportionate position of Old Book 1 Page 84, I set a 5/8"x30" iron pin with 2 1/2" aluminum cap, marked as shown, 28 inches in the ground, from which


**BEARING OBJECTS:**

- An "X" in a 1.5'x3' stone, bears North 57° East, a distance of 29.83 feet.
- An "X" in a 4'x2' stone, bears South 72° East, a distance of 18.33 feet.
- An "RP X" in a 4'x2' stone, bears South 56° West, a distance of 12.83 feet.
- An "X" in a 2'x3' stone, bears North 80° West, a distance of 27.65 feet.

Set steel fencepost 1 ft. South of monument.

I hereby certify that the corner was monumented on November 22, 2002  
Witness: Norbert W. Volny

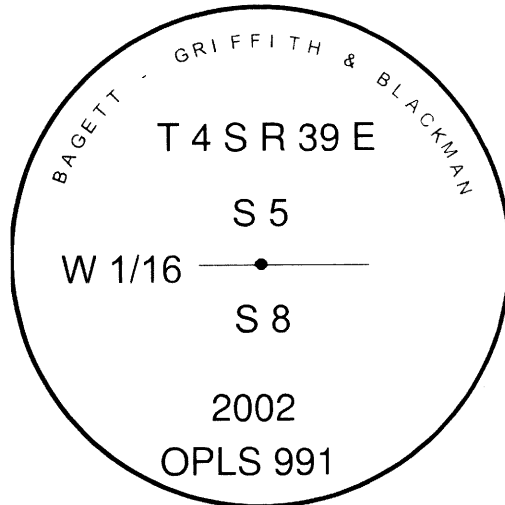
REGISTERED  
PROFESSIONAL  
LAND SURVEYOR



OREGON  
JULY 13, 1973

**GREGORY T. BLACKMAN**  
991

Renewal Date: December 31, 2003



**UNION COUNTY  
SURVEYOR**

Date Received 12/2/02

Date Filed 12/3/02

Filed By R. ROBINSON, DEPUTY

File Number 048-2002R

I used a Leica 530 GPS system in the establishment of the new accessories. The basis of bearing is the same as shown on Survey No. 044-2002, the distances are to center of the cap.