

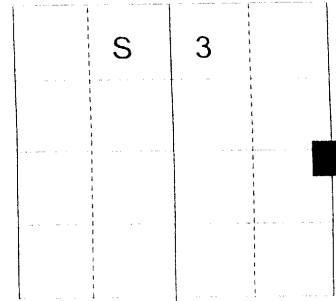
UNION COUNTY SURVEYOR

CERTIFIED RECORD OF LAND CORNER MONUMENTATION

HISTORY OF ORIGINAL CORNER ESTABLISHMENT:

Corner originally established by David P. Thompson under GLO contract No. 103, dated August 3, 1863. Surveyor general record states: Set post for 1/4 sec corner in mound of earth with charred stake pits trench as per instructions.

T 4S R 39 E C-17



No record of further monumentation found in Union County survey records.

DESCRIPTION OF CORNER EVIDENCE FOUND:

Found no evidence of original monument

See Survey Number 024-2004, filed in the office of the Union County Surveyor

DESCRIPTION OF MONUMENT AND ACCESSORIES I ESTABLISHED TO PERPETUATE THE ORIGINAL LOCATION OF THIS CORNER:

At the position determined by the survey I set a 2 1/2" x 30" aluminum pipe with cap 27 inches in the ground, from which:

NEW BEARING OBJECTS:

A 5/8"x30" rebar with 1 1/2 inch aluminum cap bears N 58°28'E a distance of 31.17 feet, marked BGB SURVEY MARKER NE RP


A 5/8"X 30" rebar with 1 1/2 inch aluminum cap bears S55° 18'E a distance of 31.48 feet, marked BGB SURVEY MARKER SE RP

An 8" fence post bears S 46° 23'W a distance of 23.25 feet.

A 5/8"x 30" rebar with 1 1/2 inch aluminum cap bears N 55 W a distance of 23.82 feet, marked BGB SURVEY MARKER NW RP

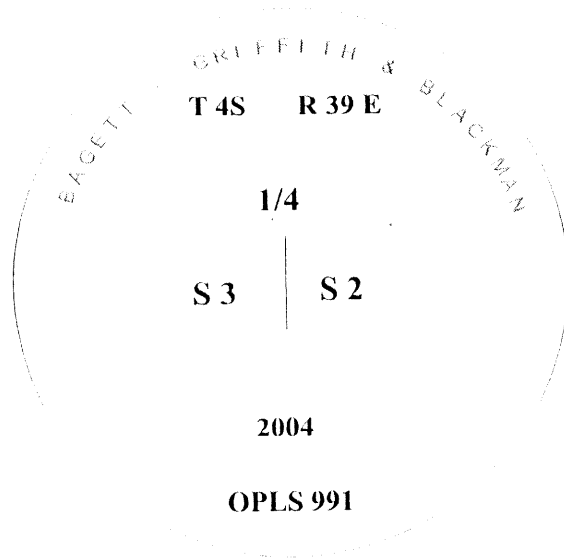
I hereby certify that the corner was monumented on August 4, 2004.
Witness: Mike Spicer

REGISTERED
PROFESSIONAL
LAND SURVEYOR



OREGON
JULY 13, 1973
GREGORY T. BLACKMAN
991

Renewal Date: December 31, 2005



The bearing and distance to the iron pins were determined by a GPS observation using a Leica 500 base and receiver. The basis of bearing is that of survey No. 024-2004

**UNION COUNTY
SURVEYOR**

Date Received 12/30/04

Date Filed 12/30/04

Filed By R. Robinson, Deputy

File Number 096-2004R