

CERTIFIED RECORD OF LAND CORNER MONUMENTATION

HISTORY OF ORIGINAL CORNER ESTABLISHMENT:

Corner not previously established

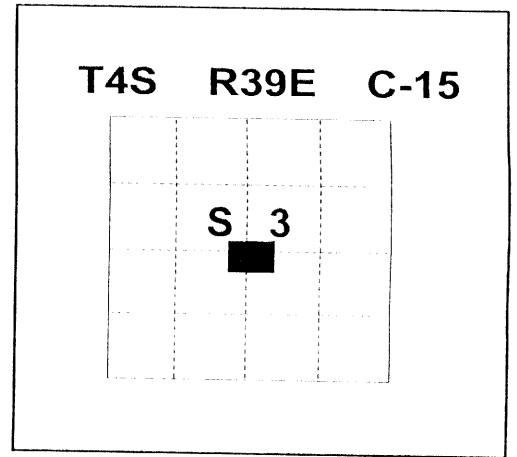
DESCRIPTION OF CORNER EVIDENCE FOUND:

NONE

See Survey No. 024-2004

DESCRIPTION OF MONUMENT AND ACCESSORIES I ESTABLISHED TO PERPETUATE THE ORIGINAL LOCATION OF THIS CORNER:

At proportionate position determined by survey, I set a 2½" x 30" aluminum cap marked as shown from which:



NEW BEARING OBJECTS:


A 5/8" x 30" steel pin with 1 ½ inch aluminum cap bears N 5 31'E, 43.25ft marked NE RP.

A 5/8" x 30" steel pin with 1 ½ inch aluminum cap bears S 5° 09'E, 25.91ft marked SE RP.

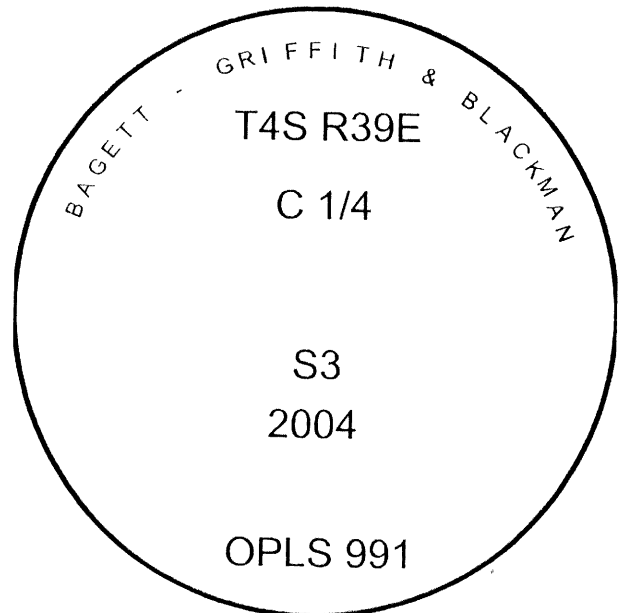
A 5/8" x 30" steel pin with 1 ½ inch aluminum cap bears S 51 49'W, 44.41ft marked SW RP.

A 5/8" x 30" steel pin with 1 ½ inch aluminum cap bears N 36 32'W, 56.19ft marked NW RP.

I hereby certify that the corner was monumented on August 5, 1999
Witness: Mike Spicer



Renewal Date: December 31, 2005



UNION COUNTY SURVEYOR
Date Received 12/30/04
Date Filed 12/30/04
Filed By R. Robinson Deputy
File Number 097-2004R

The bearing and distance to the iron pins were determined by a GPS observation using a Leica 500 base and receiver. The basis of bearing is that of survey number 024-2004.

C-15