

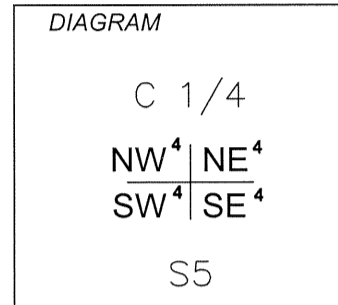
CERTIFIED RECORD OF LAND CORNER MONUMENTATION

Adams & Clark, Inc.
1720 W. Fourth Ave.
Spokane, WA 99204-1702

Corner Code C-7
Township 4 South, Range 39 East

History of original corner establishment:

No record of this corner being established previously was found.



Description of corner evidence found:

Nothing found

UNION COUNTY
SURVEYOR

Date Received 12/22/15

Date Filed 12/22/15

By [Signature]

File No. 196-2015R

Description of monument and accessories I established to perpetuate the original location of this corner.

Set set 5/8"x36" rebar with yellow plastic cap marked as shown below, 0.3' down in east west road.

Accessories:

Set 5/8"x24" rebar with yellow plastic cap marked "RP LS 1503"

- N32°17'47"E 45.02'
- S56°36'53"E 13.28'
- S62°11'51"W 17.46'
- N44°25'17"W 51.30'

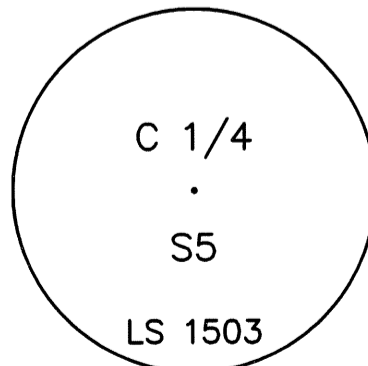
Accessory ties were made with electronic total station theodolite, and steel tape.

REGISTERED
PROFESSIONAL
LAND SURVEYOR

[Signature]

OREGON
JANUARY 18, 1974
LESLIE D. KILLINGSWORTH
1503

Renewal Date 6/30/03



Leslie D. Killingsworth, P.L.S. 1503

11/07/2002
Date

UNION COUNTY SURVEYOR

CERTIFIED RECORD OF LAND CORNER MONUMENTATION

HISTORY OF ORIGINAL CORNER ESTABLISHMENT:

Survey No. 040-2002 set 5/8" iron pin with plastic cap marked LS 1503.

Bearing Objects:

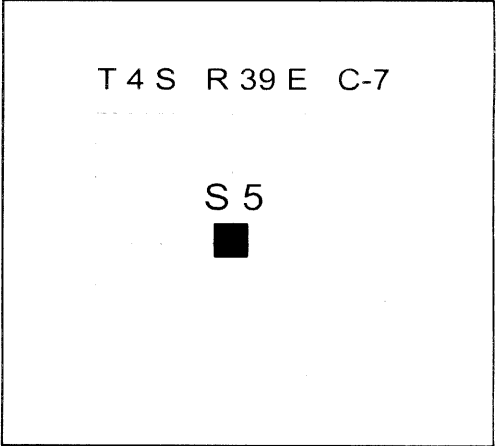
Set 5/8 iron pin with plastic cap N32°17'47"E 45.02 ft. marked LS 1503

Set 5/8 iron pin with plastic cap S56°36'53"E 13.28 ft. marked LS 1503

Set 5/8 iron pin with plastic cap S52°11'51"W 17.46 ft. marked LS 1503

Set 5/8 iron pin with plastic cap N44°25'17"W 51.30 ft. marked LS 1503

No record of subsequent monumentation found in the Union County monumentation records



DESCRIPTION OF CORNER EVIDENCE FOUND:

Found 5/8" iron pin with plastic cap and bearing objects as per Survey No. 040-2002. Did not accept monument position, see Survey No. 044-2002.

See Survey Number 044-2002

DESCRIPTION OF MONUMENT AND ACCESSORIES I ESTABLISHED

TO PERPETUATE THE ORIGINAL LOCATION OF THIS CORNER:

At the intersect position of Survey No. 044-2002, I set a 2½"x30" copper clad monument, marked as shown, 36 inches in the ground, from which BEARING OBJECTS:

A 5/8" iron pin with plastic cap bears North 6° West, a distance of 37.45 feet marked LS 1503.

A 5/8" iron pin with plastic cap bears South 63° West, a distance of 19.00 feet marked LS 1503.

NEW BEARING OBJECTS:

A 5/8" iron pin with 1½" aluminum cap bears North 46° East, a distance of 51.10 feet marked BGB SURVEY MARKER NE RP.


A 5/8" iron pin with 1½" aluminum cap bears South 41° East, a distance of 11.67 feet marked BGB SURVEY MARKER SE RP.

Corner is 4 ft. North of the South edge of gravel road.

I hereby certify that the corner was monumented on November 26, 2002

Witness: Norbert W. Volny

REGISTERED
PROFESSIONAL
LAND SURVEYOR



OREGON
JULY 13, 1973

GREGORY T. BLACKMAN
991

Renewal Date: December 31, 2003

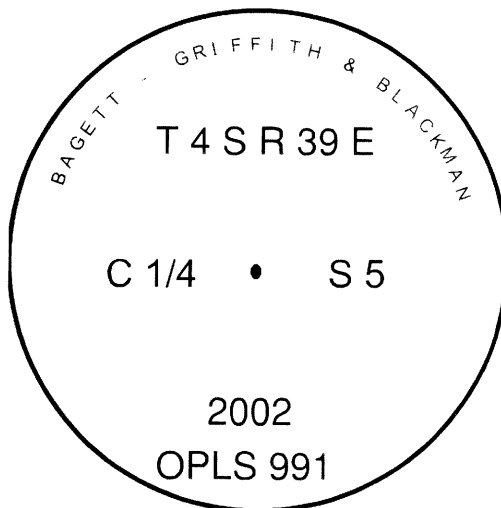
**UNION COUNTY
SURVEYOR**

Date Received 12/2/02

Date Filed 12/31/02

Filed By R. ROBINSON, Deputy

File Number 043-2012R



I used a Leica 530 GPS system in the establishment of the new accessories. The basis of bearing is the same as shown on Survey No. 044-2002, the distances are to center of the cap.