

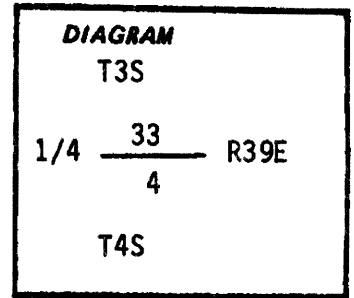
CERTIFIED RECORD OF LAND CORNER MONUMENTATION

History of original corner establishment:

Original survey by the General Land Office, 1863, states:

Set quarter section post in the floating covering of aquatic roots, mound impracticable.

No other records available.



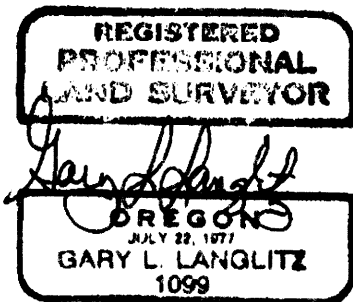
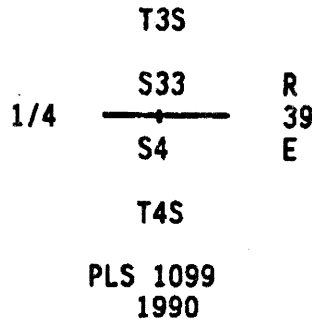
Description of corner evidence found:

No evidence of GLO corner found. Found an abandoned culvert with concrete headwalls in place. Our survey measurements indicate this culvert occupies the position of the ditch and 1/4 section stone as described in the 1917 survey and description of a proposed County Road. See County Road Petition 675.

Refer to Union County Survey Records.

Description of monument and accessories established to perpetuate the original location of this corner:

At the corner position which is at the center of the culvert and headwall structure (refer also to a survey performed for the Oregon Department of Fish and Wildlife, dated July, 1990). We set a 2"x30" aluminum pipe, 29" in the ground, with magnet-equipped aluminum cap marked:



August 13, 1990

From which the following corner accessories:

A 5/8"x30" Iron Rod (rebar) with yellow plastic cap attached, marked "AP&A" bears S7°07'00"E 30.67 feet (along N-S fence line),

A 5/8"x30" Iron Rod (rebar) with yellow plastic cap attached, marked "AP&A" bears N49°37'30"W 43.80 feet (along E-W fence line),

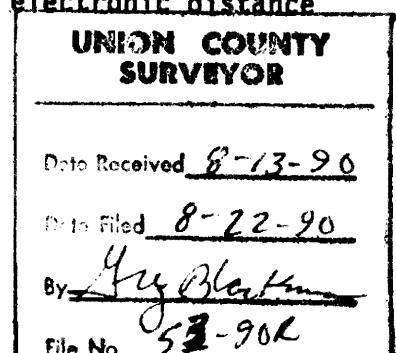
A "+" chiseled on top of the west end of the existing south concrete headwall bears S30°08'40"W 13.57 feet, and

A "+" chiseled on top of the east end of the existing north concrete headwall bears N31°03'20"E 13.80 feet.

Accessory ties made with a Theodolite, steel tape and electronic distance meter.

June 5, 1990

Gary Langlitz, LS 1900
Jared Russell



HORIZONTAL CONTROL DATA

UNION COUNTY, OREGON

OREGON STATE PLANE, NORTH ZONE (3601)

STA NAME: 201013

QUARTER CORNER COMMON TO SECTION 33, T 3 S AND SECTION 4, T 4 S

TWP. 3/4 S. RGE. 39 E.

GEODETIC COORD: NAD 83(91)

DATE TIED: JULY 15, 2010

LAT: 45 ° 15 ' 11.57638 " N

SURVEYOR: RICK G. ROBINSON
OPLS 2219

LONG: 117 ° 56 ' 33.24987 " W

FIRM: BAGETT, GRIFFITH, & BLACKMAN
2006 ADAMS AVENUE
LAGRANDE, OR 97850
(541) 963-6092

SP. COOR: NAD 83(91)

N: 588833.555 INT FT.

E: 8860566.579 INT FT.

TYPE: GPS

THETA: 1 ° 48 ' 49.3 "

ORDER: SECOND CLASS: 1

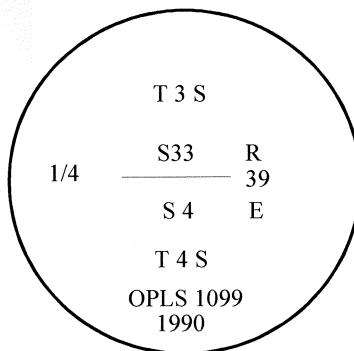
SCALE FACTOR: 0.9998956666

ELEV: 2696.51 US FT.

ELEV: DATUM: NGVD 29

COMMENTS:

Corner is 2 1/2" aluminum cap on pipe set flush with the ground. Corner falls approx 10 feet West of an North/South running fence



REGISTERED
PROFESSIONAL
LAND SURVEYOR

Rick G. Robinson
OREGON
July 17, 1986
RICK G. ROBINSON
2219

Renewal Date: December 31, 2010

1 METER = 3.2808333333... US FEET = 39.37 INCHES

1 METER = 3.280839895 INT'L FEET OR 1 INCH = 2.54 CM

TO CALCULATE ELEVATION FACTOR (IN THE NORTH AMERICAN CONTINENT)

DIVIDE 20,906,000 BY (20,906,000 + ELLIPSOID ELEV. IN FEET)