

CERTIFIED RECORD OF LAND CORNER MONUMENTATION

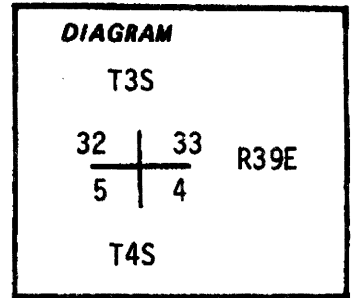
A-9

History of original corner establishment:

Original survey by the General Land Office, 1863, states:

Set post for corner to Sections 4, 5, 32 and 33.

Mound impracticable.



Description of corner evidence found:

No evidence of the original GLO corner was found.

Refer to Union County Survey Records.

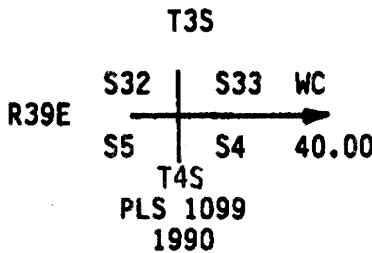
Description of monument and accessories established to perpetuate the original location of this corner:

At a point determined by a survey performed for the Oregon Department of Fish and Wildlife, dated July, 1990, we set a 5/8"x30" Iron Rod with yellow plastic cap marked "AP&A", buried 4" in a gravel County Road,

From which the following corner accessories:

A 5/8"x30" Iron Rod (rebar) with yellow plastic cap marked "AP&A" set along the west edge of the westerly concrete abutment of an abandoned bridge, bears N89°42'41"E 53.40 feet,

A 2"x30" aluminum pipe, buried 28" in a marshy area along a N-S fence, with magnet-equipped aluminum cap marked:



Bears S89°46'55"W 40.00 feet,


A "+" chiseled on top of the NE corner of the County Road bridge concrete wingwall bears N16°33'30"E 54.06 feet, and

A "+" chiseled on top of the SW corner of the County Road bridge concrete wingwall bears N17°19'00"W 52.35 feet.

Accessory ties made using a Theodolite, steel tape and electronic distance meter.

June 30, 1990

Gary Langlitz, LS 1900
Jared Russell



August 13, 1990

UNION COUNTY SURVEYOR

Date Received 8-13-90

Date Filed 8-22-90

By [Signature]

File No. 52-90R

A-9

CERTIFIED RECORD OF LAND CORNER MONUMENTATION

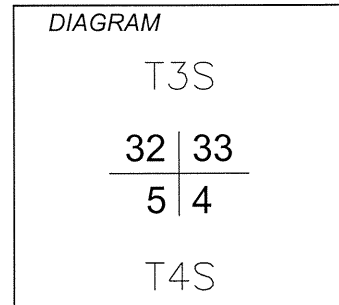
Adams & Clark, Inc.
1720 W. Fourth Ave.
Spokane, WA 99204-1702

Corner Code A-9
Township 4 South, Range 39 East

History of original corner establishment:

Original U.S. General Land Office Survey, 1863, states:

"80.00 chains Set post corner to Sections 4, 5, 32, & 33, mound impracticable".



Description of corner evidence found:

Found 5/8" rebar per Map of Survey 27-90 and Certified Record of Land Corner Monumentation No. 52-90R with no identifying cap or tag.

Accessories found per 27-90 and Certified Record of Land Corner Monumentation No. 52-90R:

2" aluminum capped pipe S87°51'18"W 39.87' (40.00')

"+" in concrete wing wall:

N15°08'05"E 53.93' (54.06')

N16°01'27"W 53.26' (52.35')

5/8" rebar with yellow plastic cap marked "AP&A"

N88°20'30"E 53.58' (53.40')

Refer to Union County Survey Records.

Description of monument and accessories I established to perpetuate the original location of this corner.

Corner and accessories found in good condition.

Nothing new set.

Accessory ties were made with electronic total station theodolite, and steel tape.

REGISTERED
PROFESSIONAL
LAND SURVEYOR

Leslie D. Killingsworth

OREGON
JANUARY 18, 1974
LESLIE D. KILLINGSWORTH
1503

RENEWAL DATE 6/30/03

UNION COUNTY
SURVEYOR

Date Received 12/22/15

Date Filed 12/22/15

By W. G. Miller

File No. 194-2015R

Leslie D. Killingsworth, P.L.S. 1503

11/07/2002
Date

HORIZONTAL CONTROL DATA
UNION COUNTY, OREGON
OREGON STATE PLANE, NORTH ZONE (3601)

STA NAME: 200407

CORNER COMMON TO SECTIONS 4 and 5 T4S R39E, and SECTIONS 32 and 33 of T3S R39E

TWP. 4 S. RGE. 39-40 E.

GEODETIC COORD: NAD 83(91)

DATE TIED: July, 2004

LAT: 45 ° 15 ' 11.49455 " N

SURVEYOR: GREGORY T. BLACKMAN
OPLS 991

LONG: 117 ° 57 ' 10.44087 " W

FIRM: BAGETT, GRIFFITH, & BLACKMAN
2006 ADAMS AVENUE
LAGRANDE, OR 97850
(541) 963-6092

SP. COOR: NAD 83(91)

N: 588741.242 INT FT.

E: 8857907.823 INT FT.

TYPE: GPS

THETA: 1 ° 48 ' 22.9231175 "

ORDER: SECOND CLASS: 1

SCALE FACTOR: 0.9998956661


ELEV: 2696.86 US FT.

ELEV: DATUM: NGVD 29

COMMENTS:

Corner is a 5/8" iron pin

Set by survey number 027-1990



Renewal Date: December 31, 2005

1 METER = 3.2808333333... US FEET = 39.37 INCHES

1 METER = 3.280839895 INT'L FEET OR 1 INCH = 2.54 CM

TO CALCULATE ELEVATION FACTOR (IN THE NORTH AMERICAN CONTINENT)

DIVIDE 20,906,000 BY (20,906,000 + ELLIPSOID ELEV. IN FEET)