

**CERTIFIED RECORD OF LAND CORNER MONUMENTATION**

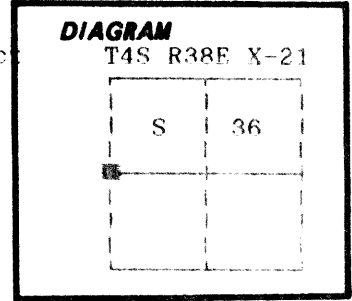
**History of original corner establishment:**

Corner originally established by W.B. Barr under GLO contract number 388, dated May 7, 1881. Surveyor General record states:

Marked volcanic rock 14x10x10, for 1/4 section corner.

From which:

A Fir 10 inch in diameter bears S32°E, 154 lks distant  
 A Pine 14 inch in diameter bears S 79½°W, 173 lks distant



No record of subsequent monumentation found in Union County survey records.

**Description of corner evidence found:**

Found a stone 14x10x10 inches at record distances from bearing trees. No marks visible.

Found Southwest bearing tree high stumped and in N-S fence line. Stump in now 13" and bears N80°W, 173 lks, on the slope. Scribes visible.

Found down and rotted remains of Southeast bearing tree. Bearing S33°E 154 lks. on the slope. Double blaze evident on bark remains.

**Description of monument and accessories I established to perpetuate the**

**original location of this corner:** At record distance and at exact stone position, I set a 2 1/2" x 30" aluminum monument 20 inches in the ground marked as shown, from which:

New Bearing trees:

- A 13 inch diameter Ponderosa Pine bears S76°E, 50.07 feet marked ¼ S36 BT
- A 8 inch diameter Mahogany bears S23°W, 39.16 feet marked X BT
- A 8 inch Ponderosa Pine bears N60°W, 29.60 feet marked X BT
- A 20 inch Ponderosa Pine bears N6°W, 72.25 feet marked ¼ S35 BT

Painted a 6 inch red band around all BTs and attached bearing tree and land survey monument signs.

Set a steel fencepost approximately 5 feet North with attention sign attached.

Buried the original corner stone East and alongside of monument. Raised mound of stone around monument, 3 ft. base to top of cap.

I hereby certify that the above corner point was perpetuated as hereon described on November 11, 1991.

Witness: Jeff Petersen



**REGISTERED PROFESSIONAL LAND SURVEYOR**

*Gregory I. Blackman*

**OREGON**  
 JULY 13, 1973  
**GREGORY I. BLACKMAN**  
 991

I used a steel tape and magnetic compass in the establishment of new accessories. I used 17° East magnetic declination and the distances are to a 50d spike driven in the right side of the root crown. I attached a brass washer marked OPLS 911 to the BT blaze.

Office of..... County of.....  
 State of....., I hereby certify that the within instrument was filed in this office  
 for record on the..... day of.....

(COUNTY OFFICIAL)

**UNION COUNTY**  
 SURVEYOR (DEPUTY)

Date Received 11/12/91  
 Date Filed 11/13/91  
 By R. ROBINSON, DEPUTY  
 File No. 032-1991R

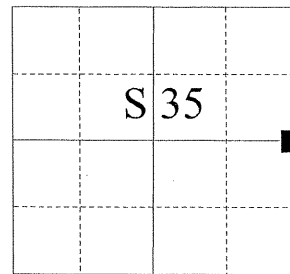
Form R6-7100-57 (9/71)

\*GPO-591-971, 1988

**CERTIFIED RECORD OF LAND CORNER MONUMENTATION**

**HISTORY OF ORIGINAL CORNER ESTABLISHMENT:**

Corner originally established by W.B. Barr under GLO Contract Number 388, dated May 7, 1881. Surveyor General record states: T 4 S R 38 E X - 21



Marked volcanic rock 14x10x10 for 1/4 Sec. corner, from which:  
 Fir 10 in. diam. bears S32°E, 154 lks. dist.  
 Pine 14 in. diam. bears S79 1/2°W, 173 lks. dist.

Corner was found and brought to county standard by Gregory Blackman in 1991. Union County monumentation record 032-1991R states:

Found a stone 14x10x10 inches at record distances from bearing trees. No marks visible. Found Southwest bearing tree high stumped and in N-S fence line. Stump is now 13" and bears N80°W, 173 lks. on the slope. Scribes visible. Found down and rotted remains of Southeast bearing tree. Bearing S33°E 154 lks. on the slope. Double blaze evident on bark remains.

At record distance and at exact stone position, I set a 2 1/2" x 30" aluminum monument, 20 inches in the ground, from which:

- A 13 inch diameter Ponderosa Pine bears S76°E, 50.07 feet, marked 1/4 S36 BT.
- An 8 inch diameter Mahogany bears S23°W, 39.16 feet, marked X BT.
- An 8 inch Ponderosa Pine bears N60°W, 29.60 feet, marked X BT.
- A 20 inch Ponderosa Pine bears N6°W, 72.25 feet, marked 1/4 S35 BT.

**DESCRIPTION OF CORNER EVIDENCE FOUND:**

Found 2 1/2" aluminum pipe with 2 1/2" aluminum cap marked as shown below, 9 inches above ground in a mound of stone 2 ft. diam., from which:

- A 26 inch Ponderosa Pine bears North 2° West, a distance of 72.25 feet, alive and vigorous with healed blaze.
  - A 16 inch Ponderosa Pine bears South 71° East, a distance of 50.10 feet, alive and vigorous with healed blaze.
  - A 12 inch Ponderosa Pine bears North 54° West, a distance of 29.60 feet, alive and vigorous with healed blaze.
- The Southwest bearing tree is dead standing with scribe marks visible.

See Survey No. 036-2013

**DESCRIPTION OF MONUMENT AND ACCESSORIES I ESTABLISHED TO PERPETUATE THE ORIGINAL LOCATION OF THIS CORNER:**

From the existing 2 1/2" Aluminum monument,

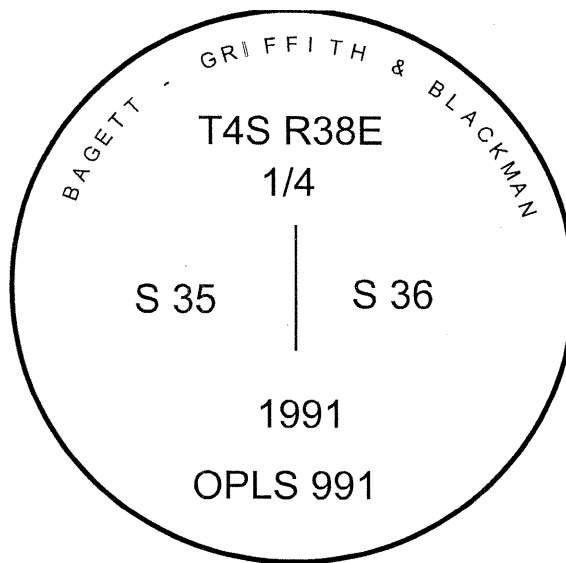
**NEW BEARING TREE:**

- A 13 inch Douglas Fir bears South 36° West, a distance of 33.95 feet, marked 1/4 S35 BT.

I hereby certify that the corner was perpetuated on August 12, 2013.



Renewal Date: June 30, 2015



**UNION COUNTY SURVEYOR**

Date Received 8/14/13

Date Filed 8/14/13

Filed By [Signature]

File Number 426-2013R

I used a magnetic compass and steel tape in the establishment of the new accessories. Magnetic declination used was 16° East. Distances are to a steel spike set in the right hand side of the root crown of the bearing trees.