

UNION COUNTY SURVEYOR

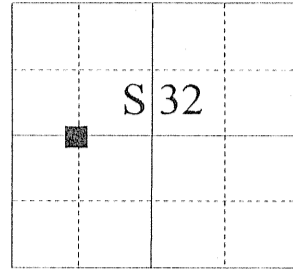
CERTIFIED RECORD OF LAND CORNER MONUMENTATION

HISTORY OF ORIGINAL CORNER ESTABLISHMENT:

Corner not originally established under GLO Contract

T 4 S R 38 E X - 06

No record of monumentation found in Union County survey records.



DESCRIPTION OF CORNER EVIDENCE FOUND:

NONE

See Union County Survey Number 013-2005

DESCRIPTION OF MONUMENT AND ACCESSORIES I ESTABLISHED

TO PERPETUATE THE ORIGINAL LOCATION OF THIS CORNER:

At the position determined by survey, I set a 5/8"x30" iron pin 29 inches in the ground, with 2 1/2" aluminum cap marked as shown, from which:

New Bearing Trees:

An 13 inch diameter Tamarack bears S 80°W, a distance of 21.50 feet, marked X BT

A 10 inch diameter Tamarack bears N 10°W, a distance of 13.80 feet, marked CW 1/16 S32 BT

Set steel fence post approximately 1 ft. South of monument.

I hereby certify that the corner was monumented on June 23, 2005

Witness: Gregory T. Blackman, Jr., Mark Brooks

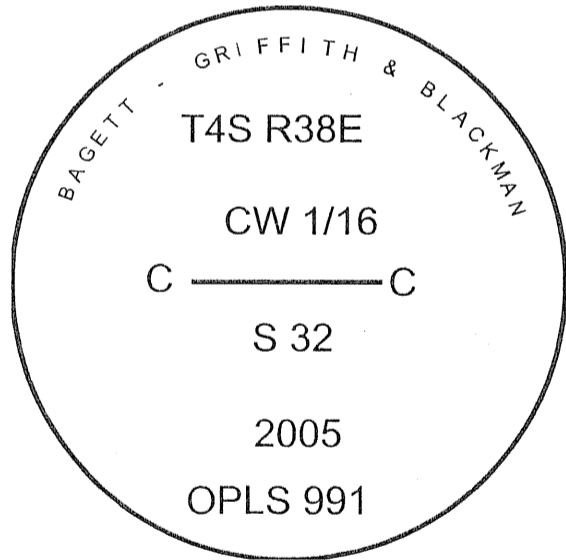
UNION COUNTY SURVEYOR

Date Received 6/24/05


Date Filed 6/27/05

Filed By R. Robinson, DEPUTY

File Number 003-2005 R



I used a steel tape and magnetic compass in the establishment of these accessories. I used a magnetic declination of 18° East. The distances are to a 50d spike driven on the right side of the root crown. I attached a brass washer marked OPLS 991 to the BT blaze.



Renewal Date: December 31, 2005

X-06