

CERTIFIED RECORD OF LAND CORNER MONUMENTATION

2-25

X-5

History of original corner establishment:

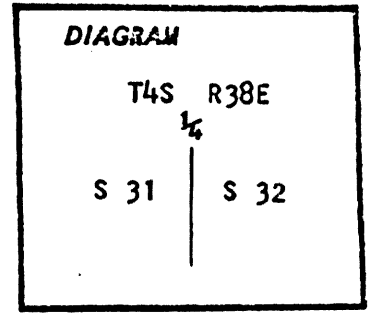
Corner established in 1881 by W.B.Barr under General Land Office Contract No. 388.

Surveyor General Record states:

Set post for corner from which;

A black pine 8 in. dia. bears N64W, 12 links

A black pine 15 in. dia. bears S29E, 15 links



No record of subsequent remonumentation was found in County records.
Description of corner evidence found:

NONE

See map of survey dated June 1980.

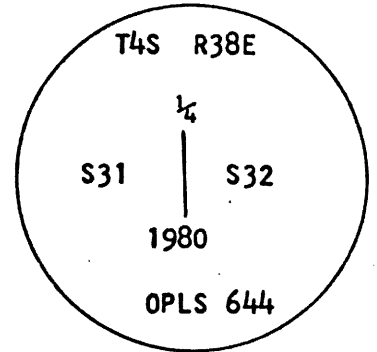
Description of monument and accessories established to perpetuate the original location of this corner:

At proportionate distance I set 2 1/2" x 30" iron pipe with brass cap marked as shown, 27" in ground, from which:

A 11 in. dia. fir bears S60E, 6.7 feet marked 1/4 S32 BT

A 10 in. dia. fir bears S86W, 22.8 feet marked 1/4 S31 BT

Found unrecorded 1 inch iron pipe N56E, 26 feet



REGISTERED
PROFESSIONAL
LAND SURVEYOR

Duane L. Griffith
OREGON
JULY 23, 1984
DUANE L. GRIFFITH
834

Brass washer was nailed to B.T.blaze.
Used steel tape and magnetic compass
with 18° East declination.
Measured to center of all B.T.s

Office of..... County of.....

State of..... I hereby certify that the within instrument was filed in this office

for record on the..... day of....., 19.....

..... by

(COUNTY OFFICIAL)

(DEPUTY)

Form R6-7100-57 (9/71)

UNION COUNTY
SURVEYOR

Date Received _____

★ GPO-700-276

Date Filed _____

By _____

546-84 R

UNION COUNTY SURVEYOR

CERTIFIED RECORD OF LAND CORNER MONUMENTATION

HISTORY OF ORIGINAL CORNER ESTABLISHMENT:

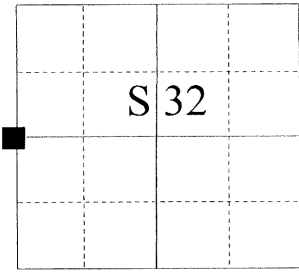
Corner originally established by W.B. Barr under GLO Contract Number 388, dated May 7, 1881.

Surveyor General record states:

Set post for 1/4 sec Cor from which:

Black Pine 8 in diam bears N64°W 12 lks dist,
Black Pine 15 in diam bears S29°E 15 lks dist,
Corner was remonumented by Duane I. Griffith on survey number 48-80 and documented by Union County monumentation record number 546-84R. Mr. Griffith states "At proportionate distance I set 2½"x30" iron pipe with brass cap marked as shown, 27" in the ground, from which;
A 11 in. dia. fir bears S60E, 6.7 feet marked 1/4 S32 BT
A 10 in. dia. fir bears S86W, 22.8 feet marked 1/4 S31 BT
Found unrecorded 1 inch iron pipe N56E, 26 feet

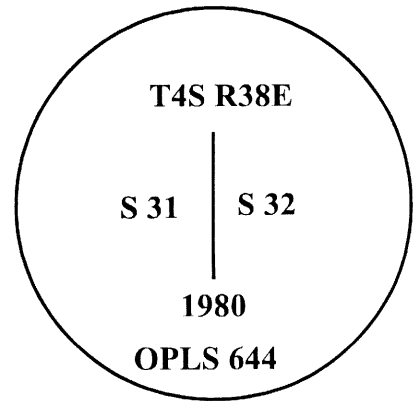
T 4 S R 38 E X - 05



No record of subsequent monumentation found in Union County survey records.

DESCRIPTION OF CORNER EVIDENCE FOUND:

Found 2 1/2" pipe, 4" exposed, with 2 1/2" brass cap marked as shown from which:
Found a 14 inch diameter White Fir bears S60°E, 6.7 ft, dead and standing with scribes visible
Found a 12 inch diameter White Fir S86°W 22.8 feet, broken off 20' above ground with scribes visible
Found unrecorded 1" pipe N 56°E, 26 feet.



DESCRIPTION OF MONUMENT AND ACCESSORIES I ESTABLISHED TO PERPETUATE THE ORIGINAL LOCATION OF THIS CORNER:

From the found monument as described above:

New Bearing Trees:

An 8 inch diameter Tamarack bears N 34°E, a distance of 51.91 feet, marked 1/4 S32 BT
A 7 inch diameter Douglas Fir bears S 57°E, a distance of 29.87 feet, marked 1/4 S32 BT
A 6 inch diameter Lodgepole Pine marked S 2°W, a distance of 27.50 feet, marked X BT
A 7 inch diameter Lodgepole Pine bears N 53°W, a distance of 46.03 feet, marked 1/4 S31 BT

Set steel fence post approximately 2 ft. South of monument.

I hereby certify that the corner was rehabilitated on July 14, 2003.

Witness: Gregory T. Blackman, Jr.

REGISTERED
PROFESSIONAL
LAND SURVEYOR
Rick G. Robinson
OREGON
July 17, 1986
RICK G. ROBINSON
2219

Renewal Date December 31, 2004

UNION COUNTY SURVEYOR
Date Received 7/18/03
Date Filed 9/12/03
Filed By *Gregory T. Blackman*
File Number 030-2003R

I used a steel tape and magnetic compass in the establishment of these accessories. I used a magnetic declination of 18° East. The distances are to a 50d spike driven on the right side of the root crown. I attached a brass washer marked OPLS 2219 to the BT blaze.

X-05

HORIZONTAL CONTROL DATA

UNION COUNTY, OREGON

OREGON STATE PLANE, NORTH ZONE (3601)

STA NAME: 200306

WEST QUARTER CORNER OF SECTION 32

TWP. 4 S. RGE. 38 E.

GEODETIC COORD: NAD 83(91)

DATE TIED: JULY 2003

LAT: 45 ° 10 ' 23.940868 " N

SURVEYOR: RICK G. ROBINSON
OPLS 2219

LONG: 118 ° 5 ' 47.01968 " W

FIRM: BAGETT, GRIFFITH, & BLACKMAN
2006 ADAMS AVENUE
LAGRANDE, OR 97850
(541) 963-6092

SP. COOR: NAD 83(91)

N: 558500.861 INT FT.

E: 8821839.522 INT FT.

TYPE: GPS

THETA: 1 ° 42 ' 16.5727859 "

ORDER: SECOND CLASS: 1


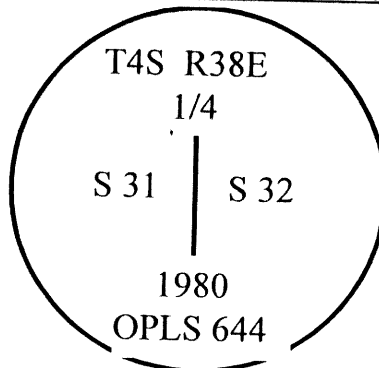
SCALE FACTOR: 0.9998945858

ELEV: 5068.66 US FT.

ELEV: DATUM: NGVD 29

COMMENTS:

Corner is a 2 1/2" Brass cap monument
in heavily logged area



Renewal Date December 31, 2004

1 METER = 3.280833333... US FEET = 39.37 INCHES

1 METER = 3.280839895 INT'L FEET OR 1 INCH = 2.54 CM

TO CALCULATE ELEVATION FACTOR (IN THE NORTH AMERICAN CONTINENT)

DIVIDE 20,906,000 BY (20,906,000 + ELLIPSOID ELEV. IN FEET)