

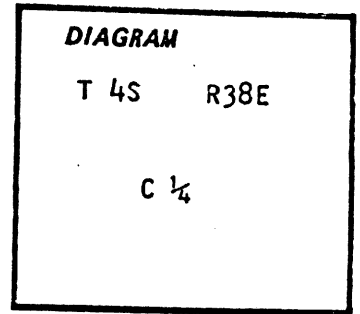
CERTIFIED RECORD OF LAND CORNER MONUMENTATION

2-38

History of original corner establishment:

Corner not established in original survey.

X-3



No record of subsequent remonumentation found in County records.

Description of corner evidence found:

NONE


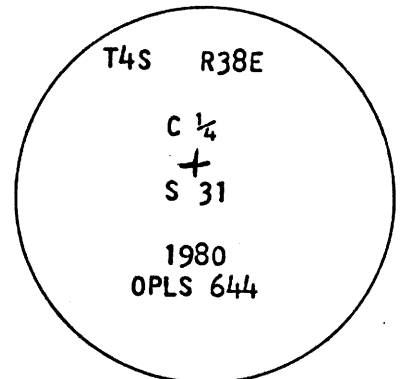
See map of survey dated June 1980

Description of monument and accessories I established to perpetuate the original location of this corner:

At a proportionate distance I set a 2 1/2 inch x 30 inch iron pipe with brass cap marked as shown, 28 inches in the ground, from which:

A 9 in. dia. fir bears S56E, 17.4 feet marked X BT

A 12 in. dia. fir bears N30W, 26.1 feet marked C 1/4 S31 BT



Brass washer nailed to B.T. blaze  
Used steel tape and magnetic compass  
with 18° East declination.  
Measured to center of all B.T.'s

Office of..... County of.....  
State of....., I hereby certify that the within instrument was filed in this office  
for record on the..... day of....., 19.....

(COUNTY OFFICIAL)

by

(DEPUTY)

Form R6-7100-57 (9/71)

**UNION COUNTY SURVEYOR**

Date Received \_\_\_\_\_  
Date Filed \_\_\_\_\_  
By \_\_\_\_\_  
File No. 545-84R

★ GPO-708-276