

**UNION COUNTY SURVEYOR**

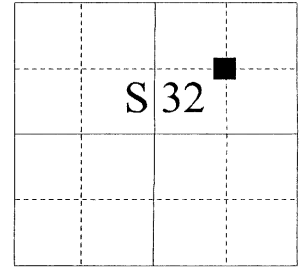
**CERTIFIED RECORD OF LAND CORNER MONUMENTATION**

**HISTORY OF ORIGINAL CORNER ESTABLISHMENT:**

Corner not originally established under GLO Contract

T 4 S R 38 E W - 08

No record of monumentation found in Union County survey records.



**DESCRIPTION OF CORNER EVIDENCE FOUND:**

NONE

See Union County Survey Number 020-2003

**DESCRIPTION OF MONUMENT AND ACCESSORIES I ESTABLISHED**

**TO PERPETUATE THE ORIGINAL LOCATION OF THIS CORNER:**

At the position determined by survey, I set a 5/8"x30" iron pin 22 inches in the ground, with 2 1/2" aluminum cap marked as shown, from which:

**New Bearing Trees:**

A 17 inch diameter White Fir bears S 45°W, a distance of 42.17 feet, marked NE 1/16 S32 BT

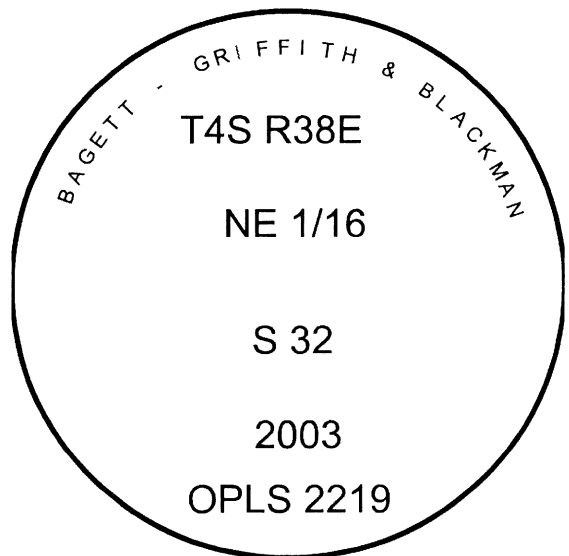
A 16 inch diameter Douglas Fir bears N 46°W, a distance of 59.02 feet, marked NE 1/16 S32 BT

Set steel fence post approximately 2 ft. South of monument.

I hereby certify that the corner was monumented on July 10, 2003.

Witness: Gregory T. Blackman, Jr.

<b>UNION COUNTY SURVEYOR</b>	
Date Received	8/27/03
Date Filed	9/12/03
Filed By	<i>Gregory T. Blackman</i>
File Number	034-2003R



<b>REGISTERED PROFESSIONAL LAND SURVEYOR</b>
<i>Rick G. Robinson</i>
OREGON July 17, 1986
<b>RICK G. ROBINSON</b> 2219

I used a steel tape and magnetic compass in the establishment of these accessories. I used a magnetic declination of 18° East. The distances are to a 50d spike driven on the right side of the root crown. I attached a brass washer marked OPLS 2219 to the BT blaze.

Renewal Date December 31, 2004

W-08

# HORIZONTAL CONTROL DATA

## UNION COUNTY, OREGON

### OREGON STATE PLANE, NORTH ZONE (3601)

STA NAME: 200305

Northeast 1/16th Corner of Section 32

TWP. 4 S. RGE. 38 E.

GEODETIC COORD: NAD 83(91)

DATE TIED: July 2003

LAT: 45 ° 10 ' 37.22653 " N

SURVEYOR: RICK G. ROBINSON  
OPLS 2219

LONG: 118 ° 4 ' 51.78962 " W

FIRM: BAGETT, GRIFFITH, & BLACKMAN  
2006 ADAMS AVENUE  
LAGRANDE, OR 97850  
(541) 963-6092

SP. COOR: NAD 83(91)

N: 559963.781 INT FT.

E: 8825753.727 INT FT.

TYPE: GPS

THETA: 1 ° 42 ' 55.7410425 "

ORDER: SECOND CLASS: 1


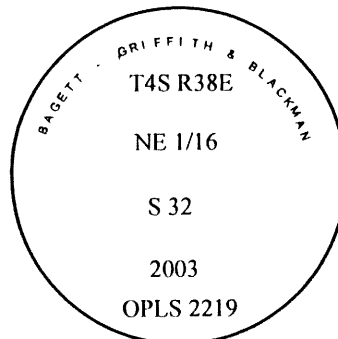
SCALE FACTOR: 0.999894593

ELEV: 5044.59 US FT.

ELEV: DATUM: NGVD 29

**COMMENTS:**

Corner is 2 1/2" aluminum monument on a 5/8" pin driven at top of rock outcrop



Renewal Date December 31, 2004

1 METER = 3.2808333333... US FEET = 39.37 INCHES

1 METER = 3.280839895 INT'L FEET OR 1 INCH = 2.54 CM

TO CALCULATE ELEVATION FACTOR ( IN THE NORTH AMERICAN CONTINENT)

DIVIDE 20,906,000 BY (20,906,000 + ELLIPSOID ELEV. IN FEET)